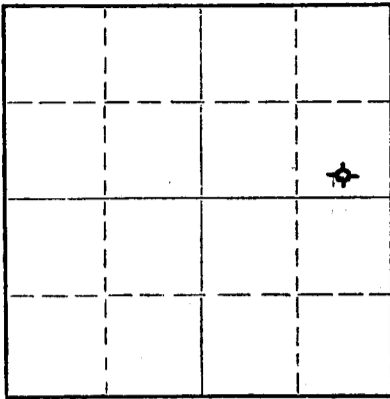


STATE OF KANSAS  
STATE CORPORATION COMMISSION

Give All Information Completely  
Make Required Affidavit  
Mail or Deliver Report to:  
Conservation Division  
State Corporation Commission  
211 No. Broadway  
Wichita, Kansas

15-077-00087-00-00  
WELL PLUGGING RECORD

NORTH



Locate well correctly on above  
Section Plat

HARPER County. Sec. 19 Twp. 31S Rge. 7W (E) (W)  
Location as "NE/CNW%SW%" or footage from lines C S/2 SE/4 NE/4  
Lease Owner Walters Drilling Co.  
Lease Name Smith Well No. 1  
Office Address 510 Orpheum Building  
Character of Well (completed as Oil, Gas or Dry Hole) Dry Hole  
Date well completed July 25 19 61  
Application for plugging filed July 25 19 61  
Application for plugging approved July 25 19 61  
Plugging commenced July 25 19 61  
Plugging completed July 25 19 61  
Reason for abandonment of well or producing formation \_\_\_\_\_

If a producing well is abandoned, date of last production \_\_\_\_\_ 19\_\_\_\_  
Was permission obtained from the Conservation Division or its agents before plugging was commenced? Verbal approval obtained from Fred Hampel

Name of Conservation Agent who supervised plugging of this well Fred Hampel  
Producing formation \_\_\_\_\_ Depth to top \_\_\_\_\_ Bottom \_\_\_\_\_ Total Depth of Well 4823 Feet  
Show depth and thickness of all water, oil and gas formations.

OIL, GAS OR WATER RECORDS

CASING RECORD

FORMATION	CONTENT	FROM	TO	SIZE	PUT IN	PULLED OUT
				8-5/8"	216'	-0-

Describe in detail the manner in which the well was plugged, indicating where the mud fluid was placed and the method or methods used in introducing it into the hole. If cement or other plugs were used, state the character of same and depth placed, from \_\_\_\_\_ feet to \_\_\_\_\_ feet for each plug set.

Bottom Plug @ 210' with 15 sacks cement  
Top Plug @ 35' with 10 sacks cement  
Job complete at 6:00 P.M. on July 25, 1961

RECEIVED  
STATE CORPORATION COMMISSION  
JUL 31 1961  
CONSERVATION DIVISION  
Wichita, Kansas

07-31-1961

(If additional description is necessary, use BACK of this sheet)

Name of Plugging Contractor Walters Drilling Co.  
Address 510 Orpheum Building, Wichita, Kansas

STATE OF KANSAS, COUNTY OF Sedgwick, ss.  
Robert F. Walters (employee of owner) or (owner or operator) of the above-described well, being first duly sworn on oath, says: That I have knowledge of the facts, statements, and matters herein contained and the log of the above-described well as filed and that the same are true and correct. So help me God.

(Signature) Robert F. Walters  
ROBERT F. WALTERS, Partner  
510 Orpheum, Wichita, Kansas  
(Address)

SUBSCRIBED AND SWORN TO before me this 28th day of July, 19 61

My commission expires January 4, 1964

R. L. Abel  
R. L. ABEL, Notary Public Notary Public.



15-077-00087-00-00

SMITH #1

LOCATION: C S/2 SE/4 NE/4 Sec. 19-31S-7W ELEVATION: 1563 GL  
Harper County, Kansas 1566 DF  
1568 KB

OPERATOR: Walters Drilling Co. COMMENCED: 7/11/61

CONTRACTOR: Walters Drilling Co. ROTARY COMPLETION: 7/25/61

SURFACE CASING: 8-5/8" set @ 216' with 175 sx

OIL STRING: None

L O G

(Figures indicate bottom of formation)

Sand	0-30'
Red Rock	220'
Shale & Shells	1275'
Lime & Shale	1815'
Lime	1955'
Lime & Shale	3085'
Sand & Shale	3155'
Lime & Shale	3945'
Lime	3987'
Shale & Lime	4038'
Lime	4073'
Lime & Shale	4409'
Lime	4422'
Lime & Chert	4565'
Lime	4631'
Shale & Lime	4746'
Lime	4779'
Sand	4823'
Total Depth	4823'

RECEIVED  
STATE CORPORATION COMMISSION

JUL 31 1961

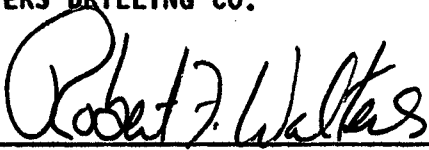
CONSERVATION DIVISION  
Wichita, Kansas

07-31-1961


The undersigned, Robert F. Walters, hereby certifies that the above log is a true and correct log of the formations encountered in drilling the above noted well as reflected by the Daily Drilling Reports.

WALTERS DRILLING CO.

by

  
ROBERT F. WALTERS, Partner

Subscribed and sworn to before me  
this 28th day of July, 1961

  
R. L. ABEL, Notary Public

My commission expires January 4, 1964