

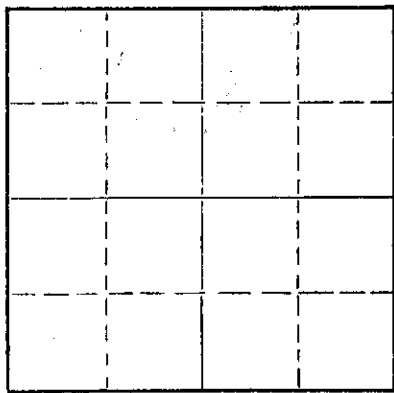
STATE OF KANSAS  
STATE CORPORATION COMMISSION

WELL PLUGGING RECORD

Give All Information Completely  
Make Required Affidavit  
Mail or Deliver Report to:  
Conservation Division  
State Corporation Commission  
212 No. Market  
Wichita, Kansas

Finney County, Sec. 30 Twp. 21S Rge. 33 (W) Ctr SW SW

NORTH



Locate well correctly on above Section Plat

Location as "NE/CNW/SW" or footage from lines  
Lease Owner Texaco Inc.  
Lease Name Veda Loomis Well No. 1  
Office Address 614 Bitting Bldg., Wichita, Ks. 67202  
Character of Well (completed as Oil, Gas or Dry Hole) Dry  
Date well completed 7/20 19 63  
Application for plugging filed 8/6 19 69  
Application for plugging approved 8/8 19 69  
Plugging commenced 9/1 19 69  
Plugging completed 9/3 19 69  
Reason for abandonment of well or producing formation Dry

If a producing well is abandoned, date of last production 19  
Was permission obtained from the Conservation Division or its agents before plugging was commenced? Yes

Name of Conservation Agent who supervised plugging of this well E. Eves, Sublette, Kansas  
Producing formation Depth to top Bottom Total Depth of Well Feet  
Show depth and thickness of all water, oil and gas formations.

OIL, GAS OR WATER RECORDS CASING RECORD

FORMATION	CONTENT	FROM	TO	SIZE	PUT IN	PULLED OUT
				8-5/8"	638'	None
				4-1/2"	4820'	2503'

Describe in detail the manner in which the well was plugged, indicating where the mud fluid was placed and the method or methods used in introducing it into the hole. If cement or other plugs were used, state the character of same and depth placed, from feet to feet for each plug set.

Hole plugged as follows:  
4600 to 4420 15 sx cmt  
4420 to 650 w/hvy drlg. mud  
650 to 550 w/40 sx cmt  
550 to 45 w/hvy drlg. mud  
45 to 0 w/15 sx cmt.


RECEIVED  
STATE CORPORATION COMMISSION  
SEP 11 1969  
CONSERVATION DIVISION  
Wichita, Kansas

Name of Plugging Contractor Sargent's Casing Pulling  
Address Liberal, Kansas 67901

STATE OF Kansas COUNTY OF Finney, ss.  
M. R. Wilson (employee of owner) or (owner or operator) of the above-described well, being first duly sworn on oath, says: That I have knowledge of the facts, statements, and matters herein contained and the log of the above-described well as filed and that the same are true and correct. So help me God.

(Signature) M. R. Wilson Dist. Supt.  
614 Bitting Building, Wichita, Ks. 67202 (Address)

Subscribed and sworn to before me this 9th day of September, 19 69  
Peggy Sue Jones Notary Public.  
My commission expires 10-13-69



**ROTARY DRILLING LOG**

**OWNER:** Texaco, Inc.  
**CONTRACTOR:** Prime Drilling Company  
**LEASE:** Veda Locmie #1  
**LOCATION:** e/SW SW Sec. 30-21S-33W  
Finney County, Kansas

**CASING:** Set 8 5/8" surface casing @ 638' with 450 sq Pcs., 21 c.c.

0 - 132  
132 - 695  
695 - 638  
638 - 1240  
1240 - 1730  
1730 - 2000  
2000 - 2997  
2997 - 3110  
3110 - 3189  
3189 - 3296  
3296 - 3430  
3430 - 3625  
3625 - 3747  
3747 - 4635  
4635 - 4665  
4665 - 4688  
4688 - 4820  
4820

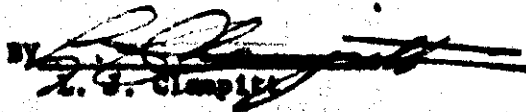
Sand & Clay  
Sandy Shale & Lime  
Shale  
Shale & Shells  
Shells & Shale  
Shale  
Shale & Lime  
Lime & Chert  
Lime  
Lime w/Chalk  
Lime  
Lime & Shale  
Lime w/Chalk  
Lime  
Lime & Shale  
Shale & Lime  
Lime  
Rotary Total Depth

RECEIVED  
STATE CORPORATION COMMISSION  
AUG 8 1969  
CONSERVATION DIVISION  
Wichita, Kansas

Set 5 1/2" casing @ 4819,  
135 sq Pcmix, salt saturated

We certify that the above log is true and correct to the best of our knowledge and belief.

PRIME DRILLING COMPANY

By   
L. J. Clapp