


STATE OF KANSAS
STATE CORPORATION COMMISSION

WELL PLUGGING RECORD

Give All Information Completely
Make Required Affidavit
Mail or Deliver Report to:
Conservation Division
State Corporation Commission
P. O. Box 17027
Wichita, Kansas 67217
NORTH



Locate well correctly on above
Section Flat

Ness County, Sec. 9 Twp. 16S Rge. (E) 26 (W)
Location as "NE/CNWxSWx" or footage from lines E/2 NW NE
Lease Owner Okmar Oil Company
Lease Name Norton Well No. 1
Office Address 970 4th Financial Center, Wichita, Kansas 67202
Character of Well (completed as Oil, Gas or Dry Hole) Dry Hole
Date well completed May 16 19 75
Application for plugging filed May 16 19 75
Application for plugging approved May 16 19 75
Plugging commenced May 16 19 75
Plugging completed May 16 19 75
Reason for abandonment of well or producing formation Dry Hole

If a producing well is abandoned, date of last production 19
Was permission obtained from the Conservation Division or its agents before plugging was commenced? Yes

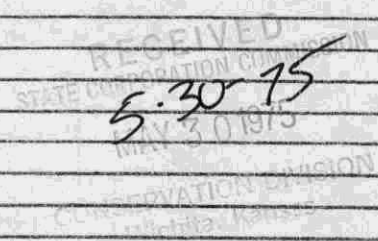
Name of Conservation Agent who supervised plugging of this well Leo Massey, Hays
Producing formation Depth to top Bottom Total Depth of Well 4585 Feet
Show depth and thickness of all water, oil and gas formations.

OIL, GAS OR WATER RECORDS

CASING RECORD

FORMATION	CONTENT	FROM	TO	SIZE	PUT IN	PULLED OUT
	8-5/8"	0	318'			

Describe in detail the manner in which the well was plugged, indicating where the mud fluid was placed and the method or methods used in introducing it into the hole. If cement or other plugs were used, state the character of same and depth placed, from feet to feet for each plug set.
Hole plugged as follows: Plugged at 900' with 70 sacks of 50-50 pozmix and 6% gel; plugged at 240' with 20 sacks of 50-50 pozmix and 6% gel; plugged at 40' with 10 sacks of 50-50 pozmix and 6% gel. Plug down at 6:45 P. M. May 16, 1975.



(If additional description is necessary, use BACK of this sheet)
Name of Plugging Contractor Strata Drilling Company
Address P. O. Box 355, Great Bend, Kansas 67530


STATE OF KANSAS, COUNTY OF BARTON, ss.
Kenneth J. Link (owner or operator) of the above-described well, being first duly sworn on oath, says: That I have knowledge of the facts, statements, and matters herein contained and the log of the above-described well as filed and that the same are true and correct. So help me God.

(Signature) Kenneth J. Link
Kenneth J. Link, President
Box 355, Great Bend, Kansas 67530
(Address)

Subscribed and sworn to before me this 18th day of May, 19 75

My commission expires December 14, 1975

Elaine H. Taylor
Notary Public.



DRILLERS LOG

#1 Norton

15-135-20985-0000

CASING RECORD:
312.79' of used 8-5/8"
surface casing.

COMPANY: Okmar Oil Company
CONTRACTOR: Strata Drilling Company

DESCRIPTION: E/2 NW NE
Section 9-16S-26W
Ness County, Kansas 67560

TOTAL DEPTH:
4585'

COMMENCED: May 7, 1975
COMPLETED: May 16, 1975

D. & A.

<u>FORMATION</u>	<u>FROM</u>	<u>TO</u>	<u>REMARKS</u>
Shale & Sand	0	330	Ran 312.79' of used 8-5/8" surface casing; set and cemented at 318' with 175 sacks of common cement, 2% gel and 3% C. C. Plug down at 7:45 P. M. May 7, 1975.
Shale	330	1270	
Shale, Red Bed and Sand	1270	1900	
Shale w/Sand Streaks	1900	2350	
Lime & Shale	2350	4335	
Lime	4335	4430	
Lime & Shale	4430	4580	

ROTARY TOTAL DEPTH: 4585'

Ran electric log.

D. & A.

RECEIVED
MAY 30 1975

Plugged as follows: Plugged at 900' with 70 sacks of 50-50 pozmix and 6% gel; plugged at 240' with 20 sacks of 50-50 pozmix and 6% gel; plugged at 40' with 10 sacks of 50-50 pozmix and 6% gel. Plug down at 6:45 P. M. May 16, 1975.

STATE OF KANSAS)
COUNTY OF BARTON) ss.

I certify that this is a true and correct copy of the above log to the best of my knowledge.

STRATA DRILLING COMPANY

Kenneth J. Link
Kenneth J. Link, President

Subscribed and sworn to before me this 18th day of May, 1975.

My Commission Expires:

December 14, 1977

Elaine H. Taylor
Elaine H. Taylor, Notary Public