

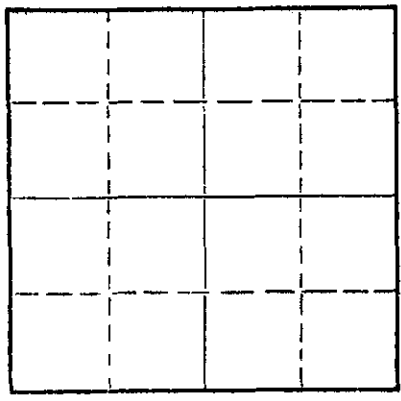
15-135-30263-0000

STATE OF KANSAS  
STATE CORPORATION COMMISSION

Form CP-4

Give All Information Completely  
Make Required Affidavit  
Mail or Deliver Report to:  
Conservation Division  
State Corporation Commission  
P. O. Box 17027  
Wichita, Kansas 67217  
NORTH

WELL PLUGGING RECORD



Locate well correctly on above Section List

Ness County, Sec. 7 Twp 16s Rge. 26 (W)  
Location as "NE/CNW/SW" or footage from lines 700' W & 450' S SW  
Lease Owner EMPIRE DRILLING COMPANY  
Lease Name Armstrong Well No. 1 (SWD)  
Office Address Suite 1750 125 N. Market Wichita, Kansas 67202  
Character of Well (completed as Oil, Gas or Dry Hole) Dry Hole  
Date well completed 11-1 1966  
Application for plugging filed 9-19 1978  
Application for plugging approved 9-25 1978  
Plugging commenced 10-24 1978  
Plugging completed 10-24 1978  
Reason for abandonment of well or producing formation Didn't have need for supply water  
If a producing well is abandoned, date of last production 19  
Was permission obtained from the Conservation Division or its agents before plugging was commenced? Yes

Name of Conservation Agent who supervised plugging of this well \_\_\_\_\_  
Producing formation None Depth to top \_\_\_\_\_ Bottom \_\_\_\_\_ Total Depth of Well 2000 Feet  
Show depth and thickness of all water, oil and gas formations.

OIL, GAS OR WATER RECORDS				CASING RECORD		
FORMATION	CONTENT	FROM	TO	SIZE	PUT IN	PULLED OUT
				5 1/2	1932	None

Describe in detail the manner in which the well was plugged, indicating where the mud fluid was placed and the method or methods used in introducing it into the hole. If cement or other plugs were used, state the character of same and depth placed, from \_\_\_\_\_ feet to \_\_\_\_\_ feet for each plug set.

Ran tubing and pumped 140 sacks of Halco L down hole and out into casing and continued until ground level reached.

RECEIVED  
STATE CORPORATION COMMISSION  
NOV - 1 1978  
11-1-78  
CONSERVATION DIVISION  
Wichita, Kansas

(If additional description is necessary, use BACK of this sheet)  
Name of Plugging Contractor Halliburton  
Address P.O. Box 1431 Duncan, Oklahoma 73533

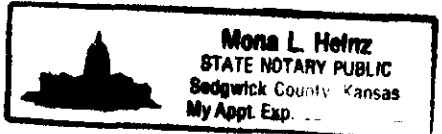
STATE OF KANSAS, COUNTY OF SEDGWICK, ss.  
Dan J. Kornfeld, Partner

(employee of owner) or (owner or operator) of the above-described well, being first duly sworn on oath, says: That I have knowledge of the facts, statements, and matters herein contained and the log of the above-described well as filed and that the same are true and correct. So help me God. EMPIRE DRILLING COMPANY  
(Signature) By: Dan J. Kornfeld, Partner  
(Address)

SUBSCRIBED AND SWORN TO before me this 30th day of October, 1978

My commission expires April 26, 1981

Mona L. Heinz  
Mona L. Heinz Notary Public.



RECEIVED  
STATE CORPORATION COMMISSION

SEP 22 1973

CONSERVATION DIVISION  
Wichita, Kansas

L O G

COMPANY: Empire Drilling Company  
 CONTRACTOR: Empire Drilling Company  
 FARM: Armstrong SWD #1  
 LOCATION: 450' FSL & Section 7-16-26W, Ness County, Kansas  
 700' FWL  
 COMMENCED: October 29, 1966  
 COMPLETED: October 31, 1966

\*\*\*\*\*


0	to	130	Sand & Shale
130	to	1060	Shale
1060	to	1400	Shale & Gypsum
1400	to	1933	Shale & Sand
1933			Rotary Total Depth

SET: 5 1/2" at 1932' with 450 sacks cement.


\*\*\*\*\*

C E R T I F I C A T I O N

I, Dan J. Kornfeld, do hereby certify that the above and foregoing is a true and correct copy of the log on the Armstrong SWD, #1, SW/4, Section 7-16-26W, Ness County, Kansas, as reflected by the files of Empire Drilling Company.

  
 Dan J. Kornfeld

Subscribed and sworn to before me, a Notary Public, within and for Sedgwick County, Kansas, this 14th day of November, 1966.

  
 Sandra Kay Peer

My commission expires September 14, 1968.