


STATE OF KANSAS
STATE CORPORATION COMMISSION

WELL PLUGGING RECORD

Give All Information Completely
Make Required Affidavit
Mail or Deliver Report to:
Conservation Division
State Corporation Commission
217 No. Market
Wichita, Kansas

Mass County, Sec. 7 Twp. 16 Rge. 26 (BACK) (W)



Locate well correctly on above Section Plot

Location as "NE/CNWSW" or footage from lines C SW SE
 Lease Owner Empire Drilling Company
 Lease Name Schroter Well No. 1
 Office Address 650 4th Natl. Bank Bldg., Wichita, Kansas 67202
 Character of Well (completed as Oil, Gas or Dry Hole) Dry Hole
 Date well completed July 5 1966
 Application for plugging filed July 5 1966
 Application for plugging approved July 5 1966
 Plugging commenced July 5 1966
 Plugging completed July 5 1966
 Reason for abandonment of well or producing formation Dry Hole

If a producing well is abandoned, date of last production 19
 Was permission obtained from the Conservation Division or its agents before plugging was commenced? YES

Name of Conservation Agent who supervised plugging of this well Leo Massey, Box 582, Hays, Kansas
 Producing formation _____ Depth to top _____ Bottom _____ Total Depth of Well 1984 Feet
 Show depth and thickness of all water, oil and gas formations.

OIL, GAS OR WATER RECORDS

CASING RECORD

FORMATION	CONTENT	FROM	TO	SIZE	PUT IN	PULLED OUT
	Surface - Shale	0	130	8 5/8"	130'	-0-

Describe in detail the manner in which the well was plugged, indicating where the mud fluid was placed and the method or methods used in introducing it into the hole. If cement or other plugs were used, state the character of same and depth placed, from _____ feet to _____ feet for each plug set.

Plug set at 690' with 20 sacks cement.
 Plug set at 130' with 20 sacks cement.
 Plug set at 40' with 10 sacks cement.

RECEIVED
 STATE CORPORATION COMMISSION
 JUL 25 1966
 7-25-66
 CONSERVATION DIVISION
 Wichita, Kansas

(If additional description is necessary, use BACK of this sheet)

Name of Plugging Contractor Empire Drilling Company
 Address 650 4th Natl. Bank Bldg., Wichita, Kansas 67202

STATE OF KANSAS, COUNTY OF SEDGWICK, ss.
Dan J. Kornfeld (owner or operator) of the above-described well, being first duly sworn on oath, says: That I have knowledge of the facts, statements, and matters herein contained and the log of the above-described well as filed and that the same are true and correct. So help me God.

(Signature) [Signature]
Dan J. Kornfeld
650 4th Natl. Bank Bldg., Wichita, Ks. 67202
 (Address)

SUBSCRIBED AND SWORN TO before me this 15th day of July, 19 66

My commission expires September 14, 1968

[Signature]
Sandra Kay Peet
 Notary Public.

L O G

COMPANY: Empire Drilling Company
CONTRACTOR: Empire Drilling Company
FARM: Schroter #1
LOCATION: C SW SE Section 7-16-26W, Ness County, Kansas
COMMENCED: June 28, 1966
COMPLETED: July 5, 1966
ELEVATION: 2660 KB
POTENTIAL: D & A

15-135-30166-0000

0	to	150	Surface
150	to	1150	Shale
1150	to	1540	Shale-Shells
1540	to	1625	Shale
1625	to	1835	Sand
1835	to	2063	Shale
2063	to	2099	Anhydrite
2099	to	2190	Shale
2190	to	2490	Shale-Salt
2490	to	3580	Shale & Lime
3580	to	3984	Lime
3984			Rotary Total Depth


SET: 130' of 8 5/8" with 75 sacks cement.

SAMPLE LOG TOPS:


Anhydrite	2060	+600
Wabaunsee	3489	-829
Topeka	3680	-1020
Queen Hill	3754	-1094
Heebner	3894	-1234
Toronto	3913	-1253
Lansing	3932	-1272
Zone 2	3967	-1307
Rotary Total Depth	3984	-1324

RECEIVED
S. STATE REGULATION COMMISSION
JUL 25 1966
CONSERVATION DIVISION
Wichita, Kansas

I, Dan J. Kornfeld, do hereby certify that the above and foregoing is a true and correct copy of the log on the Schroter #1, C SW SE Section 7-16-26W, Ness County, Kansa, as reflected by the files of Empire Drilling Company.


Dan J. Kornfeld

Subscribed and sworn to before me, a Notary Public, within and for Sedgwick County, Kansas, this 20th day of July, 1966.


Sandra Kay Peer, Notary Public

My commission expires September 14, 1968.