


15-165-01853-0000

STATE OF KANSAS
STATE CORPORATION COMMISSION

Give All Information Completely
Make Required Affidavit
Mail or Deliver Report to:
Conservation Division
State Corporation Commission
211 No. Broadway
Wichita, Kansas

WELL PLUGGING RECORD

NORTH



Locate well correctly on above
Section Plat

Rush County. Sec. 31 Twp. 19 Rge. 19 (E) W (W)
Location as "NE/CNW&SWK" or footage from lines. C SW NW
Lease Owner Mull Drilling & Walters Drilling Co.
Lease Name West Well No. 2
Office Address 670 N. 4th, Natl. Bank Bldg. Wichita, Kansas
Character of Well (completed as Oil, Gas or Dry Hole) Dry Hole
Date well completed 12-6-61 19
Application for plugging filed 12-6-61 19
Application for plugging approved 12-6-61 19
Plugging commenced 12-6-61 19
Plugging completed 12-6-61 19
Reason for abandonment of well or producing formation
Non Prod.

If a producing well is abandoned, date of last production 19
Was permission obtained from the Conservation Division or its agents before plugging was commenced? Yes

Name of Conservation Agent who supervised plugging of this well Eldon Petty
Producing formation _____ Depth to top _____ Bottom _____ Total Depth of Well 4255' Feet
Show depth and thickness of all water, oil and gas formations.


OIL, GAS OR WATER RECORDS

CASING RECORD

FORMATION	CONTENT	FROM	TO	SIZE	PUT IN	PULLED OUT

Describe in detail the manner in which the well was plugged, indicating where the mud fluid was placed and the method or methods used in introducing it into the hole. If cement or other plugs were used, state the character of same and depth placed, from _____ feet to _____ feet for each plug set.

Hole filled with drilling mud to within 340' of top of ground. Plug was put at this depth with 1/4 sack hulls put on top of plug, and 15 sax cement put on top of hulls.
Hole was then filled to within 40' of surface with a plug put at this depth with 1/4 sack hulls put on top of plug. Ten sax cement was put on top of hulls filling hole to top of surface pipe. Two sax cement was put in rat hole bridging same. This completed the plugging of the hole.



(If additional description is necessary, use BACK of this sheet)

Name of Plugging Contractor Walters Drilling Co. tools.
Address Wichita, Kansas


STATE OF Kansas, COUNTY OF Sedgwick, ss.
Joseph O. Butts, Mull Drilling Co. (employee of owner) or (owner or operator) of the above-described well, being first duly sworn on oath, says: That I have knowledge of the facts, statements, and matters herein contained and the log of the above-described well as filed and that the same are true and correct. So help me God.

(Signature) Joseph O. Butts "Mull Drilling Co. 'Sept'"
Wichita, Kansas (Address)

SUBSCRIBED AND SWORN TO before me this 19th day of December, 19 61

Bettis H. Salter
Notary Public.

My commission expires October 16, 1965



15-165-01853-0000

WEST #2

LOCATION: C SW/4 NW/4 Section 31-19S-19W DATE SPUDDED: 11-27-61
 Rush County, Kansas

OPERATOR: MULL DRILLING CO., INC. ROTARY COMPLETION: 12-7-61

CONTRACTOR: WALTERS DRILLING CO. ELEVATION: 2272 GL
 2274 DF
 2277 KB

SURFACE CASING: 8-5/8" set at 370' with
 200 sacks cement

OIL STRING: None

L O G
(Figures indicate bottom of formation)

Soil & Clay	0-30'
Shale & Shells	290'
Sand & Shale	310'
Shale & Shells	665'
Red Bed & Shale	855'
Sand & Shale	1070'
Shale & Shells	1425'
Anhydrite	1465'
Shale & Lime	1840'
Shale & Shells	2205'
Lime & Shale	2350'
Lime	2715'
Lime & Shale	3750'
Lime	4009'
Lime & Shale	4240'
Lime & Sand	4255'
Total Depth	4255'

RECEIVED
 STATE CORPORATION COMMISSION
 DEC 12 1961
 12-12-61
 CONSERVATION DIVISION
 Wichita, Kansas

The undersigned, Robert F. Walters, hereby certifies that the above log is a true and correct log of the formations encountered in drilling the above noted well as reflected by the Daily Drilling Reports.

WALTERS DRILLING CO.

By Robert F. Walters
 ROBERT F. WALTERS, Partner

Subscribed and sworn to before me
this 11th day of December, 1961

R. L. Abel
 R. L. Abel, Notary Public

My commission expires January 4th, 1964