

STATE OF KANSAS  
STATE CORPORATION COMMISSION

Form CP-4

Give All Information Completely  
Make Required Affidavit  
Mail or Deliver Report to:  
Conservation Division  
State Corporation Commission  
212 No. Market  
Wichita, Kansas 67202

WELL PLUGGING RECORD

Rush County. Sec. 31 Twp. 19S Rge. 19 (E) W (W)

Location as "NE/CNW&SW4" or footage from lines NE NW NW

Lease Owner Mull Drilling Company, Inc.

Lease Name West Well No. 1

Office Address Main 221 - Suite 300, Wichita, KS 67202

Character of Well (completed as Oil, Gas or Dry Hole) Oil

Date well completed 10-30 19 61

Application for plugging filed Renewed per telephone 4-19 19 78

Application for plugging approved " " 4-19 19 "


Plugging commenced 5-31 19 78

Plugging completed 5-31 19 78

Reason for abandonment of well or producing formation Depletion

If a producing well is abandoned, date of last production 19 76

Was permission obtained from the Conservation Division or its agents before plugging was commenced? Yes



Locate well correctly on above Section Plat

Name of Conservation Agent who supervised plugging of this well Leo Massey

Producing formation Cherokee Sand Depth to top 4163 Bottom 4211 Total Depth of Well 4370 Feet

Show depth and thickness of all water, oil and gas formations.

OIL, GAS OR WATER RECORDS

CASING RECORD

FORMATION	CONTENT	FROM	TO	SIZE	PUT IN	PULLED OUT
Surface pipe		-0-	355'	8 5/8"	355'	None
Production			4369'	4 1/2"	4369'	None

Describe in detail the manner in which the well was plugged, indicating where the mud fluid was placed and the method or methods used in introducing it into the hole. If cement or other plugs were used, state the character of same and depth placed, from \_\_\_\_\_ feet to \_\_\_\_\_ feet for each plug set.

Material used 125 sx 50-50 Poz 4% Gel  
25 sx Gel 25 sx Hulls

Methods were pump 35 sx Poz down annulus between 4 1/2" csg and 8 5/8" surface pipe

Hook up to 4 1/2" csg: Mix 25 sx Gel: Release 4 1/2" plug: Mix 90 sx Poz and pump into casing: Displace pump and line: Leave casing full of cement and close in well under pressure.

Well was plugged under supervision of Mr. Leo Massey

RECEIVED  
STATE CORPORATION COMMISSION

AUG 23 1978  
8-23-78

CONSERVATION DIVISION  
Wichita, Kansas

(If additional description is necessary, use BACK of this sheet)  
Name of Plugging Contractor Halliburton Services plugged this well. A Plugging Contractor was  
Address not used. Box 405, Ness City, KS 67560

STATE OF KANSAS, COUNTY OF SEDGWICK, ss.


Robert O. Wall (employee of owner) or (owner or operator) of the above-described well, being first duly sworn on oath, says: That I have knowledge of the facts, statements, and matters herein contained and the log of the above-described well as filed and that the same are true and correct. So help me God.

(Signature) Robert O. Wall

Main 221 - Suite 300 - Wichita, Ks 67202  
(Address)

SUBSCRIBED AND SWORN to before me this 22nd day of August, 19 78

My commission expires \_\_\_\_\_



Christina M. Zimmerman  
Notary Public.

WEST #1

LOCATION: NE/4 NW/4 NW/4 DATE SPUDDED: 10-11-61  
 Section 31-19S-19W  
 Rush County, Kansas ROTARY COMPLETION: 10-23-61

OPERATOR: MULL DRILLING CO., INC. & ELEVATION: 2246 GL  
 WALTERS DRILLING CO. 2248 DF  
 2251 KB

CONTRACTOR: WALTERS DRILLING CO.

SURFACE CASING: 8-5/8" @ 355' with 200 sx cement

OIL STRING: 4-1/2" @ 4369' with 125 sx cement

L O G  
 (Figures indicate bottom of formation)


Soil & Clay	0-40'
Shale	190'
Shale & Sand	220'
Shale & Shells	280'
Sand	290'
Shale & Shells	355'
Clay & Shale	630'
Red Bed	670'
Shale	765'
Red Bed	825'
Sand	1,045'
Shale & Shells	1,400'
Anhydrite	1,435'
Shale & Shells	1,720'
Shale	2,095'
Shale & Lime	2,285'
Lime	2,845'
Lime & Shale	2,975'
Lime & Shale	3,835'
Lime	4,028'
Lime & Shale	4,168'
Lime	4,183'
Sand	4,230'
Sand, Lime & Shale	4,304'
Shale & Sand	4,321'
Lime Chert	4,370'
Total Depth	4370'

RECEIVED  
 STATE CORPORATION COMMISSION  
 OCT 15 1976  
 10-15-76  
 CONSERVATION DIVISION  
 Wichita, Kansas

The undersigned, Robert F. Walters, hereby certifies that the above log is a true and correct log of the formations encountered in drilling the above noted well as reflected by the Daily Drilling Reports.

WALTERS DRILLING CO.

By Robert F. Walters  
 ROBERT F. WALTERS, Partner



Subscribed and sworn to before me  
 this 27th day of October, 1961

R. L. Abel  
 R. L. Abel, Notary Public

My commission expires January 4th, 1964