

TYPE

## NOTICE OF INTENTION TO DRILL

C-1  
MI-1331TO BE FILED WITH THE STATE CORPORATION COMMISSION  
PRIOR TO COMMENCEMENT OF WELLAPI Number 15-135-21,817  
(For office use only) -00001. Operator S & W ExplorationStarting Date May 30, 1980Address 15905 Overbrook, Stanley, Ks. 66224 County Ness2. Contractor Stata Drilling Co.Sec 29 Twp 16 S Rge 26 WAddress P.O. Box 355 Great Bend, Ks. 67530 Spot Location SE SW NE3. Type of Equipment: Rotary  Cable Tool \_\_\_\_\_Nearest Lease Line 990 ft.4. Well to be Drilled for: Oil  Gas \_\_\_\_\_

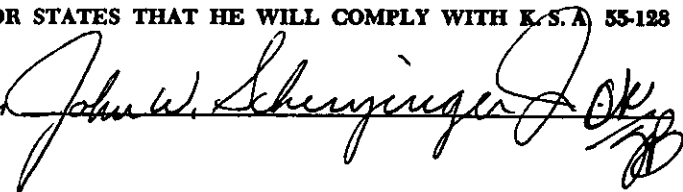
Disposal \_\_\_\_\_ Input \_\_\_\_\_ Other \_\_\_\_\_



Lease Name Shellenberger5. Depth of Deepest Fresh Water within 1 mile 70 ft.6. Depth of Municipal Water Well within 3 miles Utica-100 ft.7. Depth to Protect all Fresh Water ~~170~~ 600 ft.Well No. #18. Amount of Surface Casing to be set 320 ft.Est. Total Depth 4600 ft.9. Alternate No. 1 \_\_\_\_\_ No. 2  \_\_\_\_\_

REMARKS:

OPERATOR STATES THAT HE WILL COMPLY WITH K.S.A. 55-128

Signature of Operator





**State Corporation Commission of Kansas  
Conservation Division  
245 North Water  
Wichita, Kansas 67202**

RECEIVED  
MAY 27 1980

**(IF PREFERRED, MAIL IN ENVELOPE)**