

## NOTICE OF INTENTION TO DRILL

15-077-00288-00-00


TO BE FILED WITH THE STATE CORPORATION COMMISSION PRIOR TO COMMENCEMENT OF WELL


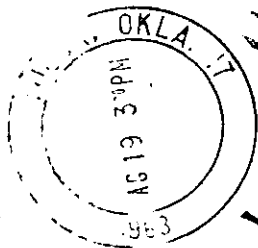
1. Operator Olympic Petroleum Company Address Tulsa, Oklahoma
2. Lease name Shepherd Well No. 1 County Harper
3. Well Location C SW $\frac{1}{4}$  SE $\frac{1}{4}$  Sec. 25 Township 31S Range 7W
4. Well to be drilled 660 ft. from nearest lease line.
5. Drilling Contractor Prime Drilling Co. Address Wichita, Kansas
6. Type of equipment: Rotary  Cable Tool  Approx. date operation to begin 8-19-63 195
7. Well to be drilled for Oil  Gas  Disposal  Input  Estimated Total Depth of Well 4,750 ft.
8. Depth of deepest fresh water well within one mile of location \_\_\_\_\_ ft. If none exists, write NONE \_\_\_\_\_
9. Ground elevation at location is approx. \_\_\_\_\_ ft. higher or \_\_\_\_\_ ft. lower than ground elevation at water well.
10. Depth of the deepest municipal water well within three miles of location \_\_\_\_\_ ft. If none exists, write NONE \_\_\_\_\_
11. Operator states that he will set surface pipe at least 25 ft. below all Tertiary or unconsolidated deposits and, taking into consideration differences in ground elevations, that the minimum depth necessary, to the best of his knowledge and belief, to protect all fresh water zones is 215 ft. and operator agrees to set surface pipe at this location to a depth of not less than 215 ft. Alternate 1  Alternate 2 .

REMARKS:

OLYMPIC, PETROLEUM COMPANY

Signature of Operator





**State Corporation Commission of Kansas**  
**Conservation Division**  
**500 Insurance Building**  
**212 North Market**  
**Wichita 2, Kansas**

**RECEIVED**  
STATE CORPORATION COMMISSION

AUG 20 1963  
08-20-1963  
CONSERVATION DIVISION  
Wichita, Kansas

(IF PREFERRED, MAIL IN ENVELOPE)