

NOTICE OF INTENTION TO DRILL

15-077-30009-00-00

TO BE FILED WITH THE STATE CORPORATION COMMISSION PRIOR TO COMMENCEMENT OF WELL

1. Operator Graybol Oil Corporation Address 2200 N.B.T. Bldg., Tulsa, Okla. 74103
2. Lease name Parsons Well No. 1 County Harper
3. Well Location Ctr. SW SW Sec. 28 Township 32S Range 6W
4. Well to be drilled 660 ft. from nearest lease line.
5. Drilling Contractor Graybol Oil Corp. Address As above.
6. Type of equipment: Rotary Cable Tool Approx. date operation to begin July 7 1965
7. Well to be drilled for Oil Gas Disposal Input Estimated Total Depth of Well 4850 ft.
8. Depth of deepest fresh water well within one mile of location _____ ft. If none exists, write NONE None known
9. Ground elevation at location is approx. _____ ft. higher or _____ ft. lower than ground elevation at water well.
10. Depth of the deepest municipal water well within three miles of location _____ ft. If none exists, write NONE None known
11. Operator states that he will set surface pipe at least 25 ft. below all Tertiary or unconsolidated deposits and, taking into consideration differences in ground elevations, that the minimum depth necessary, to the best of his knowledge and belief, to protect all fresh water zones is 100 ft. and operator agrees to set surface pipe at this location to a depth of not less than 200 ft. Alternate 1 Alternate 2 .




REMARKS:

GRAYBOL OIL CORPORATION

Signature of Operator

BY:

Lyman C. Dennis
Lyman C. Dennis, Geologist



**State Corporation Commission of Kansas
 Conservation Division
 500 Insurance Building
 212 North Market
 Wichita 2, Kansas**

RECEIVED
 STATE CORPORATION COMMISSION

JUL 7 1965
 07-07-1965
 CONSERVATION DIVISION
 Wichita, Kansas

(IF PREFERRED, MAIL IN ENVELOPE)