

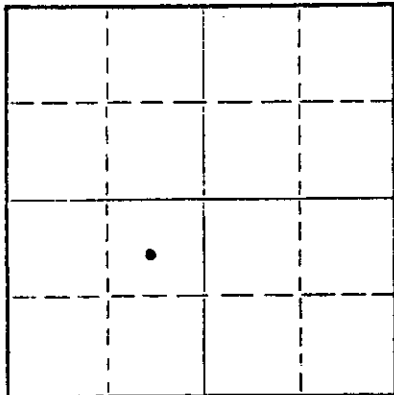
15-077-20157-00-00

STATE OF KANSAS
STATE CORPORATION COMMISSION

Form CP-4

Give All Information Completely
Make Required Affidavit
Mail or Deliver Report to:
Conservation Division
State Corporation Commission
P. O. Box 17027
Wichita, Kansas 67217
NORTH

WELL PLUGGING RECORD



Locate well correctly on above
Section Plat

Harper County, Sec. 29 Twp. 32S Rge. 6 (E) W (W)
Location as "NE/CNWSW" or footage from lines C NE SW
Lease Owner Alpar Resources, Inc.
Lease Name Watt Well No. 1
Office Address Box 906, Perryton, Texas 79070
Character of Well (completed as Oil, Gas or Dry Hole) Dry Hole
Date well completed 7-7 1972
Application for plugging filed 7-7 1972
Application for plugging approved 7-7 1972
Plugging commenced 7-7 1972
Plugging completed 7-7 1972
Reason for abandonment of well or producing formation Dry Hole

If a producing well is abandoned, date of last production 19
Was permission obtained from the Conservation Division or its agents before plugging was commenced? Yes

Name of Conservation Agent who supervised plugging of this well Russ Beberstein
Producing formation _____ Depth to top _____ Bottom _____ Total Depth of Well _____ Feet
Show depth and thickness of all water, oil and gas formations.

OIL, GAS OR WATER RECORDS				CASING RECORD		
FORMATION	CONTENT	FROM	TO	SIZE	PUT IN	PULLED OUT
Surface pipe		-0-	245	8 5/8"	245	None

Describe in detail the manner in which the well was plugged, indicating where the mud fluid was placed and the method or methods used in introducing it into the hole. If cement or other plugs were used, state the character of same and depth placed, from _____ feet to _____ feet for each plug set.


Filled hole with heavy mud.
#1 plug set @ 350' with 40 sks. cement.
#2 plug set @ 40' with 15 sks. cement.
#3 plug set in rat hole with 2 sks. cement.

RECEIVED
STATE CORPORATION COMMISSION
JUL 14 1972
CONSERVATION DIVISION
Wichita, Kansas
07-14-1972

(If additional description is necessary, use BACK of this sheet)
Name of Plugging Contractor Sweetman Drilling, Inc.
Address Box 645, Great Bend, Kansas 67530

STATE OF Kansas, COUNTY OF Barton, ss.
Gary L. Hawk (employee of owner) or (owner-or-operator) of the above-described well, being first duly sworn on oath, says: That I have knowledge of the facts, statements, and matters herein contained and the log of the above described well as filed and that the same are true and correct. So help me God.

(Signature) Gary L. Hawk
Box 645, Great Bend, Kansas 67530
(Address)




Subscribed and sworn to before me this 12th day of July, 1972
Mary Ann Schwamborn
Notary Public.

7-10-73

15-077-20157-00-00

WELL LOG
Watt #1
C NE SW 29-32S-6W
Harper County, Kansas



Name of Operator: Alpar Resources, Inc.
Box 906
Perryton, Texas 79070

Date Completed: July 7, 1972

FROM	TO	
0	1160	Red bed and shale
1160	2705	Lime and shale
2705	3129	Lime
3129	3310	Lime and shale
3310	3520	Lime
3520	3569	Lime and shale
3569	3691	Stalnaker
3691	3857	Lime and shale
3857	4500	K.C. Lime
4500	4849	Miss. Lime
4849		Total Depth

RECEIVED
STATE CORPORATION COMMISSION

JUL 14 1972

CONSERVATION DIVISION
Wichita, Kansas

07-14-1972

STATE OF KANSAS

COUNTY OF BARTON ss

Gary L. Hawk, Secretary of Sweetman Drilling, Inc., being first duly sworn on oath says: That I have knowledge of the facts, statements and matters herein contained and the log of the above described well as filed and that the same are true and correct.

Gary L. Hawk
Gary L. Hawk

Subscribed and sworn before me this 12th day of July, 1972.

Mary Ann Schwaborn
Notary Public Barton County

My Commission Expires 7-10-73

