

Give All Information Completely
Make Required Affidavit
Mail or Deliver Report to:
Conservation Division
State Corporation Commission
211 No. Broadway
Wichita, Kansas

WELL PLUGGING RECORD

Harper County, Sec. 22 Twp. 32S. Rge. (E) 7 (W)

Location as "NE/CNWxSWx" or footage from lines SW SW NE

Lease Owner Jones-Gebert Oil Co.

Lease Name Weigle Well No. 1

Office Address 1007 Central Bldg. - Wichita 2, Kansas

Character of Well (completed as Oil, Gas or Dry Hole) Dry Hole

Date well completed 6/28/62 19

Application for plugging filed June 28, 19 62

Application for plugging approved June 28, 19 62


Plugging commenced June 28, 19 62

Plugging completed June 28, 19 62

Reason for abandonment of well or producing formation Dry Hole

If a producing well is abandoned, date of last production 19

Was permission obtained from the Conservation Division or its agents before plugging was commenced? Yes



Locate well correctly on above Section Plat

Name of Conservation Agent who supervised plugging of this well Herman Justus

Producing formation Depth to top Bottom Total Depth of Well 4821 Feet

Show depth and thickness of all water, oil and gas formations.

OIL, GAS OR WATER RECORDS

CASING RECORD

FORMATION	CONTENT	FROM	TO	SIZE	PUT IN	PULLED OUT
				8-5/8"	286'	

Describe in detail the manner in which the well was plugged, indicating where the mud fluid was placed and the method or methods used in introducing it into the hole. If cement or other plugs were used, state the character of same and depth placed, from feet to feet for each plug set.

Mud to 250', set plug w/20 sx. cement, mud to 40', set plug w/15 sx. cement, 2 sx. cement in rat hole.

(If additional description is necessary, use BACK of this sheet)

Name of Plugging Contractor Jones-Gebert Oil, Inc.
Address 1007 Central Bldg. - Wichita 2, Kansas

STATE OF Kansas, COUNTY OF Sedgwick, ss.
George R. Jones (owner or operator) of the above-described well, being first duly sworn on oath, says: That I have knowledge of the facts, statements, and matters herein contained and the log of the above-described well as filed and that the same are true and correct. So help me God.

(Signature) *George R. Jones*
1007 Central Bldg. - Wichita 2, Kansas
(Address)

SUBSCRIBED AND SWORN TO before me this 6th day of July, 19 62

Barbara J. Layton
Barbara J. Layton Notary Public.

My commission expires February 1, 1964

07-10-1962
DINGEL
13 1962

15-077-00263-00-00

DRILLERS' LOG

Company:	Jones-Gebert Oil Co.
Contractor:	Jones-Gebert Oil, Inc.
Farm:	Weigle #1
Location:	SW SW NE, Sec. 22-32S-7W Harper County, Kansas
Commenced:	6/8/62
Completed:	6/28/62
Casing:	8-5/8" @ 286' w/250 sx.


0	-	160	Shale
160	-	280	Shale and lime streaks
280	-	365	Red bed and lime
365	-	555	Red bed
555	-	897	Shale and lime streaks
897	-	1250	Shale and lime
1250	-	1410	Lime
1410	-	1520	Shale and lime
1520	-	1650	Lime and shale
1650	-	1765	Lime and shale
1765	-	1875	Lime and shale
1875	-	1900	Lime and shale
1900	-	2080	Shale with lime streaks
2080	-	2150	Shale and lime streaks
2150	-	2173	Lime and shale
2173	-	2215	Shale and lime
2215	-	2370	Shale and lime streaks
2370	-	2535	Lime and shale
2535	-	2605	Lime and shale
2605	-	2650	Lime and shale
2650	-	2660	Lime and shale
2660	-	2750	Shale and lime
2750	-	2885	Shale and lime
2885	-	2990	Lime and shale
2990	-	3090	Lime and shale
3090	-	3172	Lime and shale
3172	-	3320	Lime and shale
3320	-	3450	Lime and shale
3450	-	3510	Lime and shale
3510	-	3660	Lime and shale
3660	-	3765	Lime and shale
3765	-	3860	Lime and shale
3860	-	3900	Lime
3900	-	3959	Lime
3959	-	3995	Lime
3995	-	4030	Lime
4030	-	4070	Lime
4070	-	4095	Lime and shale
4095	-	4167	Lime and shale
4167	-	4215	Lime
4215	-	4300	Lime and shale
4300	-	4379	Lime and shale
4379	-	4441	Lime
4441	-	4457	Lime
4457	-	4500	Lime
4500	-	4564	Lime
4564	-	4653	Lime
4653	-	4670	Lime
4670	-	4678	Shale and lime

JUL-10 1962
 CONSERVATION DIVISION
 Wichita, Kansas
 07-10-1962

Drillers' Log
#1 Weigle
Page -2-

4678	-	4715	Lime and shale
4715	-	4765	Lime and shale
4765	-	4791	Shale and lime
4791	-	4811	Lime and sand
4811	-	4821	Sand
		4821	Rotary Total Depth

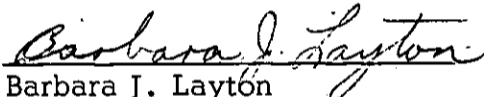
I, George R. Jones, do hereby certify that the above and foregoing is a true and correct copy of the log of the #1 Weigle, SW SW NE, Sec. 22-32S-7W, Harper County, Kansas, as reflected by the files of Jones-Gebert Oil, Inc.


George R. Jones

State of Kansas)
) ss:
County of Sedgwick)

Subscribed and sworn to before me, a Notary Public, in and for Sedgwick County, Kansas, this 6th day of July, 1962.

My commission expires:
February 1, 1964


Barbara J. Layton
Notary Public