

15-077-20292-00-00

FORM CP-4

STATE OF KANSAS
STATE CORPORATION COMMISSION
CONSERVATION DIVISION
P. O. BOX 17027
WICHITA, KANSAS 67217

WELL PLUGGING RECORD

Harper County, Sec. 19 Twp. 32 Rge. 7W (E) (W)

Location as "NE/CNW/SE" or footage from lines C SW SE

Lease Owner Dunne-Gardner Petroleum, Inc.

Lease Name Wohlschlegel Well No. 1

Office Address Suite 250, 200 West Douglas, Wichita, Kansas 67202

Character of Well (completed as Oil, Gas or Dry Hole) Dry Hole

Date well completed 2-27 19 75

Application for plugging filed 2-27 19 75

Application for plugging approved 2-27 19 75


Plugging commenced 2-27 19 75

Plugging completed 2-27 19 75

Reason for abandonment of well or producing formation

If a producing well is abandoned, date of last production 19

Was permission obtained from the Conservation Division or its agents before plugging was commenced? Yes



Locate well correctly on above Section Plat

Name of Conservation Agent who supervised plugging of this well Russell Biberstein

Producing formation Depth to top Bottom Total Depth of Well 4870 F

Show depth and thickness of all water, oil and gas formations.

OIL, GAS OR WATER RECORDS

CASING RECORD

FORMATION	CONTENT	FROM	TO	SIZE	PUT IN	PULLED OUT
				8-5/8	258'	-

Describe in detail the manner in which the well was plugged, indicating where the mud fluid was placed and the method or methods used in introducing it into the hole. If cement or other plugs were used, state the character of same and depth placed, from feet to feet for each plug set.

Mud to 250', plug, 25 sacks cement

Mud to 40', plug, 1/4 sack hulls, 10 sacks cement

2 sacks in rathole

RECEIVED
STATE CORPORATION COMMISSION

MAR 7 1975
03-07-1975
CONSERVATION DIVISION
Wichita, Kansas

(If additional description is necessary, use BACK of this sheet)

Name of Plugging Contractor

Address

STATE OF KANSAS COUNTY OF SEDGWICK
Don Gardner

(employee or owner) or (owner or operator) of the above-described well, being first duly sworn on oath, says: That I have knowledge of the facts, statements, and matters herein contained and the log of the above-described well as filed and that the same are true and correct. So help me God.

(Signature)

Suite 250, 200 West Douglas, Wichita, Kansas

(Address)

SUBSCRIBED AND SWORN TO before me this 6th day of March 19 75

My commission expires December 14, 1977

Notary Public

15-077-20292-00-00

DRILLERS LOG

#1 WOHLSCHEGEL
C SW SE Section 19-32-7W
Harper County, Kansas

OPERATOR: Dunne-Gardner Petroleum, Inc.
Suite 250, 200 West Douglas
Wichita, Kansas 67202

CONTRACTOR: Dunne-Gardner Petroleum, Inc.
Suite 250, 200 West Douglas
Wichita, Kansas 67202

COMMENCED: February 13, 1975

COMPLETED: February 27, 1975

CASING RECORD: 8-5/8" @ 258' w/225 sx

FROM	TO	DESCRIPTION
0	445	Sand and shale
445	1280	Shale
1280	3200	Lime and shale
3200	3450	Lime
3450	3865	Lime and shale
3865	4722	Lime
4722	4870	Lime and chert
4870		Rotary total depth

RECEIVED
STATE CORPORATION COMMISSION


MAR 7 1975

CONSERVATION DIVISION
Wichita, Kansas

03-07-1975


STATE OF KANSAS)
) ss
COUNTY OF SEDGWICK)

I hereby certify that the above is a true and correct log, to the best of my knowledge and belief.


Don Gardner

Subscribed and sworn to before me this 6th day of March, 1975.

My commission expires:
December 14, 1977


Notary Public