


15135-21806-0000

STATE OF KANSAS
STATE CORPORATION COMMISSION

WELL PLUGGING RECORD

Give All Information Completely
Make Required Affidavit
Mail or Deliver Report to
Conservation Division
State Corporation Comm.
245 North Water
Wichita, KS 67202

Ness County, Sec. 21 Twp. 16 Rge. 26W
Location as "NE/CNW $\frac{1}{4}$ SW $\frac{1}{4}$ " or footage from lines
C NW SE



Locate well correctly on above
Section Plot

Lease Owner Twin Western Resources, Inc.
Lease Name Peters Well No. 1
Office Address 922 Union Center Bldg., Wichita 67202
Character of Well (Completed as Oil, Gas or Dry Hole) Dry Hole
Date Well completed 9/15/80 19
Application for plugging filed 9/15/80 19
Application for plugging approved 9/15/80 19
Plugging commenced 9/15/80 19
Plugging completed 9/15/80 1:30 A.M. 19
Reason for abandonment of well or producing formation

If a producing well is abandoned, date of last production 19

Was permission obtained from the Conservation Division or its agents before plugging was commenced? Yes

Name of Conservation Agent who supervised plugging of this well Marion Schmidt
Producing formation Depth to top Bottom Total Depth of Well
Show depth and thickness of all water, oil and gas formations. RTD 4617'

OIL, GAS OR WATER RECORDS

CASING RECORD

FORMATION	CONTENT	FROM	TO	SIZE	PUT IN	PULLED OUT
	Surface	0	286	8-5/8"	yes	no

Describe in detail the manner in which the well was plugged, indicating where the mud flu was placed and the method or methods used in introducing it into the hold. If cement or oth plugs were used, state the character of same and depth placed, from feet to feet for each plug set.

1st plug @ 1220' with 70 sacks
2nd plug @ 270' with 25 sacks
3rd plug @ 40' with 10 sacks
5 sacks in rathole
Job complete @ 1:30 a.m. 9/15/80

(If additional description is necessary, use BACK of this sheet)

Name of Plugging Contractor Slawson Drilling Company, Inc.



STATE OF Kansas COUNTY OF Sedgwick
James C. Remsberg, Slawson Drilling Co., Inc. (employee of owner) or (owner or operator)
of the above-described well, being first duly sworn on oath, says: That I have knowledge of the facts, statements, and matters herein contained and the log of the above-described well as filed and that the same are true and correct. So help me God.

(Signature) James C. Remsberg
James C. Remsberg
700 Douglas Building, Wichita 67202
(Address)

SUBSCRIBED AND SWORN TO before me this 23 day of September, 1980

Mary Lou Taylor
Mary Lou Taylor Notary Public.

My commission expires January 17, 1981



DRILLERS LOG

OPERATOR: Twin Western Resources, Inc.
 922 Union Center Building
 Wichita, Kansas 67202

WELL NAME: Peters #1
 C NW SE Sec. 21-16S-26W
 Ness County, Kansas

CONTRACTOR: Slawson Drilling Company, Inc.
 200 Douglas Building
 Wichita, Kansas 67202

COMMENCED: 9/5/80

COMPLETED: 9/15/80

RTD: 4617'

SURFACE CASING: 8-5/8" set at 286' with 225 sx

0' to 290' 12½" Surface Hole
 290' to 1487' Shale
 1487' to 1550' Shale & Shells
 1550' to 1820' Sand
 1820' to 2068' Shale & Shells
 2068' to 2700' Shale
 2700' to 2876' Shale & Shells
 2876' to 3185' Shale & Lime
 3185' to 3480' Lime & Shale
 3480' to 3653' Shale & Lime
 3653' to 3984' Lime & Shale
 3984' to 4110' Shale & Lime
 4110' to 4617' Lime
 RTD 4617'

RECEIVED
 STATE CORPORATION COMMISSION
 SEP 24 1980
 CONSERVATION DIVISION
 Wichita, Kansas

STATE OF KANSAS

COUNTY OF SEDGWICK

I, James C. Remsberg, of the Slawson Drilling Company, Inc.
 hereby state the above is an accurate copy of the Peters #1 log for
 Twin Western Resources, Inc.

James C. Remsberg
 James C. Remsberg

Subscribed and sworn to me this
 23rd day of September, 1980

Mary Lou Taylor
 Mary Lou Taylor, Notary

My commission expires January 17, 1981

