

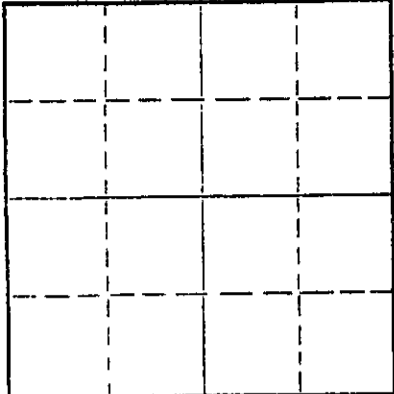
15-135-20561-0000

STATE OF KANSAS
STATE CORPORATION COMMISSION

Form CP-4

Give All Information Completely
Make Required Affidavit
Mail or Deliver Report to:
Conservation Division
State Corporation Commission
P. O. Box 17027
Wichita, Kansas 67217
NORTH

WELL PLUGGING RECORD



Locate well correctly on above
Section Plat

Ness County, Sec. 21 Twp. 16 Rge. 26 (E) (W)
Location as "NE/CNW/SE/SW" or footage from lines C SW NW NE
Lease Owner Rains & Williamson Oil Co.
Lease Name Peters #1 Well No.
Office Address Wichita, Kansas 67202
Character of Well (completed as Oil, Gas or Dry Hole)
Date well completed 19
Application for plugging filed 19
Application for plugging approved 19
Plugging commenced 5/20/72 19
Plugging completed 6/1/72 19
Reason for abandonment of well or producing formation depleted.

If a producing well is abandoned, date of last production 19
Was permission obtained from the Conservation Division or its agents before plugging was commenced? YES

Name of Conservation Agent who supervised plugging of this well Massey
Producing formation Depth to top Bottom Total Depth of Well 4570 Feet
Show depth and thickness of all water, oil and gas formations.

OIL, GAS OR WATER RECORDS				CASING RECORD		
FORMATION	CONTENT	FROM	TO	SIZE	PUT IN	PULLED OUT
				8-5/8	255	none
				5 1/2"	4560'	3131'

Describe in detail the manner in which the well was plugged, indicating where the mud fluid was placed and the method or methods used in introducing it into the hole. If cement or other plugs were used, state the character of same and depth placed, from feet to feet for each plug set.

Checked bottom, ran sand to 4530' and dumped 5 sacks of cement.
Shot pipe at 3509', 3429', 3337', 3249', 3148', pulled 98 joints. Pumped 32 sacks gel, 3 sacks hulls and 120 sacks of cement.

PLUGGING COMPLETE.

RECEIVED
STATE CORPORATION COMMISSION
JUN 9 1972
6-9-72
CONSERVATION DIVISION
Wichita, Kansas

(If additional description is necessary, use BACK of this sheet)
Name of Plugging Contractor KNIGHT CASING PULLING CO., INC.
Address CHASE, KANSAS

STATE OF KANSAS, COUNTY OF RICE, ss.
NOEL J. KNIGHT (employee of owner) or (owner or operator) of the above-described well, being first duly sworn on oath, says: That I have knowledge of the facts, statements, and matters herein contained and the log of the above-described well as filed and that the same are true and correct. So help me God.

(Signature) Noel Knight
CHASE, KANSAS
(Address)

SUBSCRIBED AND SWORN to before me this 5th day of June, 1972

Margaret Melcher
Notary Public.

My commission expires
MARGARET MELCHER
NOTARY PUBLIC
Rice County, Kansas
My Commission Expires
Feb. 15, 1975

WELL LOG

15135-20561-0000

COMPANY Rains & Williamson Oil Co., Inc.

SEC. 21 T. 16S R. 26W
LOC. C SW NW NE

FARM Peters NO. 1


RIG. NO. 3

TOTAL DEPTH 4570

COMM. 1-18-72

COMP. 1-29-72

COUNTY Ness
KANSAS



CONTRACTOR Rains & Williamson Oil Co., Inc.

CASING

20 10
15 8 5/8" @ 255' w/ 175 sx.
12 6

ELEVATION 2642 KB

13 5 1/2" @ 4560' w/ 150 sx. 60/40 pos, salt sat.
w/ 3/4 of 1% CFR2, w/ 20 bbl. salt water flush ahead of cement.
FIGURES INDICATE BOTTOM OF FORMATIONS

PRODUCTION

Shale	1484
Blaine Anhydrite	1492
Shale	1610
Sand	1800
Shale and Red Bed	2060
Anhydrite	2105
Shale and Lime	3105
Lime and Shale	3845
Lime	4570
Rotary Total Depth	4570

RECEIVED
STATE CORPORATION COMMISSION
MAY 15 1972
CONSERVATION DIVISION
Wichita, Kansas


State of Kansas
County of Sedgwick } ss:

I, Wilson Rains, President of the Rains & Williamson Oil Co., Inc.

upon oath state that the above and foregoing is a true and correct copy of the log of the Peters #1 well.

Wilson Rains
WILSON RAINS

Juanita M. Green
NOTARY PUBLIC
Juanita M. Green



Subscribed and sworn to before me this 10th day of February 19 72

My Commission Expires: October 4, 1975