

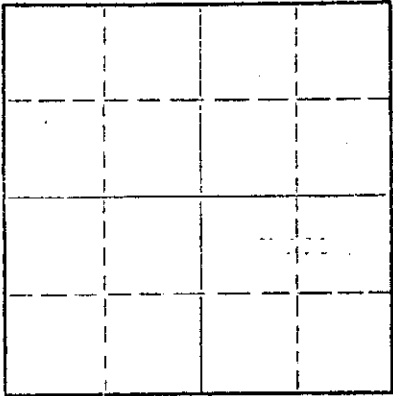
15-1167-20561-0000

STATE OF KANSAS  
STATE CORPORATION COMMISSION

Form CP-4

WELL PLUGGING RECORD

Give All Information Completely  
Make Required Affidavit  
Mail or Deliver Report to:  
Conservation Division  
State Corporation Commission  
P. O. Box 17027  
Wichita, Kansas 67217  
NORTH



Locate well correctly on above  
Section Plat

Russell County. Sec. 17 Twp. 15S Rge. 12W ~~XXX~~ ~~XXX~~  
Location as "NE/CNWxSWx" or footage from lines NW SW SW  
Lease Owner Jayhawk Oil Company  
Lease Name Anschutz Well No. 4  
Office Address 240 Sutton Place, Wichita, Kansas 67202  
Character of Well (completed as Oil, Gas or Dry Hole) Dry Hole  
Date well completed November 1, 1972  
Application for plugging filed Verbal Application 19 72  
Application for plugging approved Verbal Approval 19 72  
Plugging commenced November 1, 1972  
Plugging completed November 1, 1972  
Reason for abandonment of well or producing formation \_\_\_\_\_

If a producing well is abandoned, date of last production \_\_\_\_\_ 19 \_\_\_\_  
Was permission obtained from the Conservation Division or its agents before plugging was commenced? Yes

Name of Conservation Agent who supervised plugging of this well Donald Truan  
Producing formation \_\_\_\_\_ Depth to top \_\_\_\_\_ Bottom \_\_\_\_\_ Total Depth of Well 3,325 Feet  
Show depth and thickness of all water, oil and gas formations.

OIL, GAS OR WATER RECORDS

CASING RECORD

FORMATION	CONTENT	FROM	TO	SIZE	PUT IN	PULLED OUT
				8-5/8"	285'	None

Describe in detail the manner in which the well was plugged, indicating where the mud fluid was placed and the method or methods used in introducing it into the hole. If cement or other plugs were used, state the character of same and depth placed, from \_\_\_\_\_ feet to \_\_\_\_\_ feet for each plug set.

Filled hole with heavy rotary mud from 3,325 feet (rotary total depth) to 470 feet. Set plug at 470 feet and cemented with 50 sacks cement. Filled hole with heavy rotary mud from 470 feet to 300 feet. Set plug at 300 feet and cemented with 25 sacks cement. Filled hole with heavy rotary mud from 300 feet to 40 feet. Set solid plug at 40 feet and cemented to cellar with 10 sacks cement; two sacks cement in rat hole. Plugging operations accomplished utilizing Allied Oilwell Cementing pump truck through 4 1/2 inch drill pipe.

RECEIVED  
STATE CORPORATION COMMISSION  
NOV 9 1972  
CONSERVATION DIVISION  
Wichita, Kansas

(If additional description is necessary, use BACK of this sheet)

Name of Plugging Contractor H-30, Inc.  
Address 200 North Main, Wichita, Kansas 67202


STATE OF Kansas, COUNTY OF Sedgwick, ss.

Elsie Willison, Agent ~~XXXXXX~~ of owner) ~~XXXXXX~~ of the above-described well being first duly sworn on oath, says: That I have knowledge of the facts, statements, and matters herein contained and the log of the above-described well as filed and that the same are true and correct. So help me God.

(Signature) Elsie Willison  
200 No. Main, Wichita, Kansas 67202  
(Address)

Subscribed and sworn to before me this 8th day of November, 19 72

My commission expires June 30, 1974  
Elsie Willison - Notary Public.



**KANSAS GEOLOGICAL SOCIETY**  
**KANSAS WELL LOG BUREAU - KANSAS WELL SAMPLE BUREAU**  
**KANSAS GEOLOGICAL SOCIETY BUILDING**  
**508 EAST MURDOCK - WICHITA, KANSAS**

COMPANY **Jayhawk Oil Company**

SEC. **17** T. **15S** R. **12W**  
 LOC. **NW SW SW**


FARM **Anschutz**

NO. **4**

TOTAL DEPTH **3,325'**  
 COMM. **October 27, 1972**  
 SHOT OR TREATED  
 CONTRACTOR **H-30, Inc.**  
 ISSUED

COMP. **November 1, 1972**

COUNTY **Russell**  
 KANSAS



CASING

20	10		
15	5/8"	285'	cemented w/160 sxs cement
12	6		
13	5		

FIGURES INDICATE BOTTOM OF FORMATIONS

Top Soil and Clay	40'
Post Rock	100'
Shale	500'
Red Bed	790'
Anhydrite	819'
Shale and Shells	1,335'
Lime and Shale	1,920'
Shale and Lime	2,200'
Shale	2,610'
Shale and Lime	2,762'
Lime	2,905'
Lime and Shale	3,110'
Lime	3,270'
Lime and Shale	3,305'
Lime	3,325'
Rotary Total Depth	3,325'

**RECEIVED**  
 STATE CORPORATION COMMISSION  
 NOV 9 1972  
 CONSERVATION DIVISION  
 Wichita, Kansas


I hereby certify the above and foregoing to be a true and correct log of the above described well as shown by the drilling reports.

**H-30, INC.**

*Dean Britting*  
 \_\_\_\_\_  
**Dean Britting**

State of Kansas }  
 County of Sedgwick } ss:

Subscribed and Sworn to before me a Notary Public in and for said county and state this 8th. day of November, 1972.



*Elsie Willison*  
 \_\_\_\_\_  
**Elsie Willison - Notary Public**

My Commission Expires:  
**June 30, 1974**