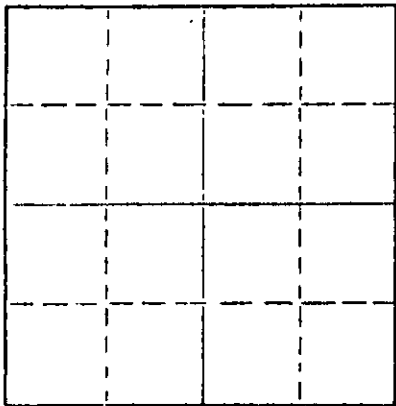


Give All Information Completely  
Make Required Affidavit  
Mail or Deliver Report to:  
Conservation Division  
State Corporation Commission  
P. O. Box 17027  
Wichita, Kansas 67217  
NORTH

WELL PLUGGING RECORD



Locate well correctly on above Section Plat

Ness County, Sec. 26 Twp 16 Rge. 26W (55) (XX)  
Location as "NE/CNW/SE" or footage from lines SW NE SW  
Lease Owner Wesselowski-Devlin Oil Operations  
Lease Name PRM Well No. #1  
Office Address SUITE 111 Sutton Place, Wichita, Ks. 67202  
Character of Well (completed as Oil, Gas or Dry Hole) D&A  
Date well completed 10-17-81 19  
Application for plugging filed 10-17-81 19  
Application for plugging approved 10-17-81 19  
Plugging commenced 10-17-81 19  
Plugging completed 10-17-81 19  
Reason for abandonment of well or producing formation Dry Hole

If a producing well is abandoned, date of last production 19  
Was permission obtained from the Conservation Division or its agents before plugging was commenced? Yes

Name of Conservation Agent who supervised plugging of this well Steve Durrant  
Producing formation Depth to top Bottom Total Depth of Well Feet  
Show depth and thickness of all water, oil and gas formations.

OIL, GAS OR WATER RECORDS

CASING RECORD

FORMATION	CONTENT	FROM	TO	SIZE	PUT IN	PULLED OUT
				8 5/8"	360'	0

Describe in detail the manner in which the well was plugged, indicating where the mud fluid was placed and the method or methods used in introducing it into the hole. If cement or other plugs were used, state the character of same and depth placed, from feet to feet for each plug set.

Plugged w/ 125 sx. 50-50, 4% gel., 3% c.c.  
70 sx. @ 1,020', 40 sx. @ 360', 10 sx. @ 40',  
5 sx. in rat hole.

RECEIVED  
STATE CORPORATION COMMISSION  
OCT 22 1981  
10-22-81  
CONSERVATION DIVISION  
Wichita, Kansas

(If additional description is necessary, use BACK of this sheet)  
Name of Plugging Contractor Warrior Drilling, Inc.  
Address 905 Century Plaza Wichita, Ks. 67202

STATE OF KANSAS, COUNTY OF SEDGWICK, ss.  
V. RICHARD HOOVER, President (employe of owner) or (owner or operator) of the above-described well, being first duly sworn on oath, says: That I have knowledge of the facts, statements, and matters herein contained and the log of the above-described well as filed and that the same are true and correct. So help me God.

(Signature) Richard Hoover  
V. Richard Hoover  
905 Century Plaza, Wichita, Ks. 67202  
(Address)

SUBSCRIBED AND SWORN TO before me this 17th day of October, 1981  
Martha E. Gustin  
Martha E. Gustin Notary Public.

MARSHA E. GUSTIN  
NOTARY PUBLIC  
STATE OF KANSAS  
MY APPT. EXPIRES 4-15-85

WELL LOG

October 19, 1981

15-135-22137-0000

#1 PRM  
SW NE SW SEC. 26-16-26W  
NESS COUNTY, KANSAS

OPERATOR: Wesselowski-Devlin Oil Operations  
CONTRACTOR: Warrior Drilling, Inc.  
COMMENCED: 10-9-81  
COMPLETED: 10-17-81


8 5/8" @ 363' w/200 sx.

0	43	Top soil & sand
43	372	Sand & Clay
372	1395	Sand
1395	1886	Sand Shale
1886	2010	Shale
2010	3003	Shale
3003	3390	Shale & Lime
3390	3565	Shale
3565	3770	Shale & Lime
3770	4170	Shale
4170	4379	Lime
4379	4590	T.D.

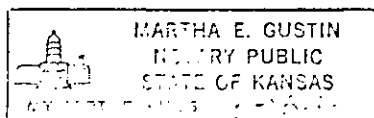
Plugged D & A


We certify that the above and foregoing is a true and correct copy of the log on the #1 PRM located in Ness County, Kansas.

WARRIOR DRILLING, INC.

  
F.W. Shelton, Jr. Vice President

Subscribed and sworn to before me this 19th day of October, 1981.



  
Martha E. Gustin Notary Public

RECEIVED  
STATE CORPORATION COMMISSION

OCT 20 1981

CONSERVATION DIVISION  
Wichita, Kansas