

STATE OF KANSAS
STATE CORPORATION COMMISSION

15-135-21565-0000

WELL PLUGGING RECORD

Give All Information Completely
Make Required Affidavit
Mail or Deliver Report to
Conservation Division
State Corporation Comm.
245 North Water
Wichita, KS 67202

Ness County, Sec. 26 Twp. 16S. Rge. 26 E/W
Location as "NE/CNW $\frac{1}{4}$ /SW $\frac{1}{4}$ " or footage from lines
C SE SW

Lease Owner Edward J. Ackman
Lease Name PETERS et al Well No. 1

Office Address 811 Denver Center, Denver, Colorado 80203
Character of Well (Completed as Oil, Gas or Dry Hole)

Dry Hole

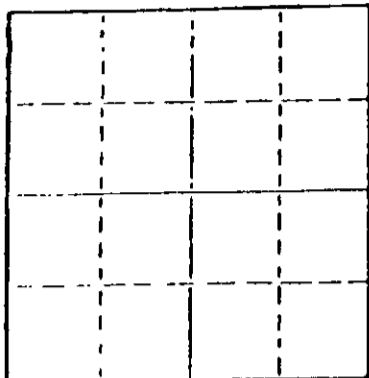
Date Well completed January 21 1979
Application for plugging filed January 21 1979
Application for plugging approved January 21 1979
Plugging commenced January 21 1979
Plugging completed January 21 1979

Reason for abandonment of well or producing formation
D&A

If a producing well is abandoned, date of last production
19

Was permission obtained from the Conservation Division or
its agents before plugging was commenced? yes

Name of Conservation Agent who supervised plugging of this well Leo Massey
Producing formation Depth to top Bottom Total Depth of Well 4610'
Show depth and thickness of all water, oil and gas formations.



Locate well correctly on above
Section Plot

OIL, GAS OR WATER RECORDS

CASING RECORD

FORMATION	CONTENT	FROM	TO	SIZE	PUT IN	PULLED OUT
				8-5/8"	296'	-----

Describe in detail the manner in which the well was plugged, indicating where the mud fluid
was placed and the method or methods used in introducing it into the hold. If cement or other
plugs were used, state the character of same and depth placed, from feet to
feet for each plug set.

1st plug @ 800' w/70 sx, 50-50 posmix, 6% gel
2nd plug @ 240' w/20 sx, 50-50 posmix, 6% gel
3rd plug @ 40' w/10 sx, 50-50 posmix, 6% gel
2' sx in rat hole

RECEIVED
STATE CORPORATION COMMISSION
MAR 3-8-79
CONSERVATION DIVISION
Wichita, Kansas

(If additional description is necessary, use BACK of this sheet)

Name of Plugging Contractor Murfin Drilling Company

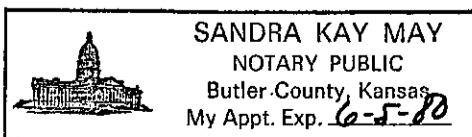
STATE OF KANSAS COUNTY OF SEDGWICK
Wm. S. Shropshire of Murfin Drilling Company (employee of owner) or (owner or operator)
of the above-described well, being first duly sworn on oath, says: That I have knowledge of
the facts, statements, and matters herein contained and the log of the above-described well
as filed and that the same are true and correct. So help me God.

(Signature) Wm. S. Shropshire
Wm. S. Shropshire, Asst. Gen. Mgr.
617 Union Center, Wichita, KS 67202
(Address)

SUBSCRIBED AND SWORN TO before me this 6th day of March, 1979

Sandra Kay May
Sandra Kay May Notary Public.

My commission expires _____



WELL LOG

15-135-21565-0000

COMPANY Edward J. Ackman

SEC. 26 T. 16S R. 26W
LOC. C SE SW

FARM PETERS et al NO. 1


RIG. NO. 16

TOTAL DEPTH 4610'

COMM. January 10, 1979

COMP. January 21, 1979

COUNTY Ness KANSAS



CONTRACTOR Murfin Drilling Company

CASING

20 10
15 8-5/8" @ 296' w/210 sx.
12 6
13 5

ELEVATION

PRODUCTION

FIGURES INDICATE BOTTOM OF FORMATIONS

45'	Surface soils
75'	Sand
95'	Clay & Sand
110'	Sand
297'	Shale
440'	Sand & Shale
1100'	Shale
1553'	Shale & Sand
1734'	D. Sand
2015'	Sand & Shale
2047'	Anhydrite
2130'	Sand & Shale
2535'	Shale & Sand
3220'	Shale
3375'	Shale & Lime
3740'	Shale
3995'	Shale & Lime
4100'	Lime & Shale
4225'	Shale & Lime
4345'	Lime & Shale
4460'	Lime
4478'	Lime & Shale
4570'	Lime
4610'	Lime & Shale

RTD
RECEIVED
STATE CORPORATION COMMISSION
MAR - 8 1979
CONSERVATION DIVISION
Wichita, Kansas

State of KANSAS
County of SEDGWICK ss:

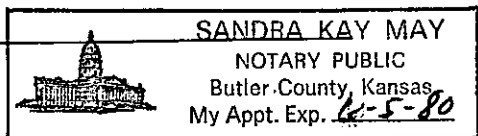
I, Wm. S. Shropshire of the Murfin Drilling Company

upon oath state that the above and foregoing is a true and correct copy of the log of the PETERS et al #1 well.

Wm. S. Shropshire
Wm. S. Shropshire, Asst. Gen. Mgr.

Subscribed and sworn to before me this 6th day of March 1979

My Commission Expires:


SANDRA KAY MAY
NOTARY PUBLIC
Butler County, Kansas
My Appt. Exp. 6-5-80

Sandra Kay May
NOTARY PUBLIC

Sandra Kay May