


STATE OF KANSAS
STATE CORPORATION COMMISSION

Form CP-4

WELL PLUGGING RECORD

Give All Information Completely
Make Required Affidavit
Mail or Deliver Report to:
Conservation Division
State Corporation Commission
P. O. Box 17027
Wichita, Kansas 67217
NORTH



Ness County, Sec. 25 Twp. 16S Rge. (E) 26 (W)
Location as "NE/CNW4SW4" or footage from lines. C/NE SW
Lease Owner Beren Corporation
Lease Name Bondurant Well No. 1
Office Address 970 Fourth Financial Center, Wichita, Kansas 67202
Character of Well (completed as Oil, Gas or Dry Hole) Dry Hole
Date well completed July 29 19 76
Application for plugging filed July 29 19 76
Application for plugging approved July 29 19 76
Plugging commenced July 29 19 76
Plugging completed July 29 19 76
Reason for abandonment of well or producing formation Dry Hole

If a producing well is abandoned, date of last production 19
Was permission obtained from the Conservation Division or its agents before plugging was commenced? Yes

Name of Conservation Agent who supervised plugging of this well Leo Massey, Hays, Kansas
Producing formation Depth to top Bottom Total Depth of Well 4583 Feet
Show depth and thickness of all water, oil and gas formations.

OIL, GAS OR WATER RECORDS

CASING RECORD

FORMATION	CONTENT	FROM	TO	SIZE	PUT IN	PULLED OUT
	8-5/8"	0	334'			

Describe in detail the manner in which the well was plugged, indicating where the mud fluid was placed and the method or methods used in introducing it into the hole. If cement or other plugs were used, state the character of same and depth placed, from feet to feet for each plug set.

Plugged hole as follows: Plugged at 720' with 70 sacks of 50-50 pozmix and 6% gel; plugged at 300' with 20 sacks of 50-50 pozmix and 6% gel; plugged at 40' with 20 sacks of 50-50 pozmix and 6% gel. Plug down at 2:30 P. M. July 29, 1976.


RECEIVED
STATE CORPORATION COMMISSION

AUG 09 1976
8-9-76
CONSERVATION DIVISION
Wichita, Kansas

(If additional description is necessary, use BACK of this sheet)
Name of Plugging Contractor Strata Drilling Company
Address P. O. Box 355, Great Bend, Kansas 67530

STATE OF KANSAS COUNTY OF BARTON ss.
Kenneth J. Link (employee of owner) or (owner or operator) of the above-described well, being first duly sworn on oath, says: That I have knowledge of the facts, statements, and matters herein contained and the log of the above-described well as filed and that the same are true and correct. So help me God.

(Signature) Kenneth J. Link
Kenneth J. Link, President
P. O. Box 355, Great Bend, Kansas 67530
(Address)



Subscribed and sworn to before me this 30th day of July 19 76

Elaine H. Taylor Notary Public.

December 14, 1977

D R I L L E R S L O G

#1 Bondurant

CASING RECORD: 328.64' of used 8-5/8" surface casing.	COMPANY: Beren Corporation	DESCRIPTION: C/NE SW Section 25-16S-26W Ness County, Kansas
TOTAL DEPTH: 4583'	CONTRACTOR: Strata Drilling Company	ELEVATION: 2616' KB
	COMMENCED: July 20, 1976	
	COMPLETED: July 29, 1976	

D. & A.

<u>FORMATION</u>	<u>FROM</u>	<u>TO</u>	<u>REMARKS</u>
Shale & Sand Streaks	0	1940	Ran 328.64' of used 8-5/8" surface casing; set and cemented at 334' with 180 sacks of common cement, 2% gel and 3% C. C. Plug down at 10:00 P. M. July 20, 1976.
Shale	1940	2195	
Shale & Lime	2195	4583	
ROTARY TOTAL DEPTH: 4583'			

Ran four drill stem tests.

Ran electric log.

D. & A.

Plugged hole as follows: Plugged at 720' with 70 sacks of 50-50 pozmix and 6% gel; plugged at 300' with 20 sacks of 50-50 pozmix and 6% gel; plugged at 40' with 20 sacks of 50-50 pozmix and 6% gel. Plug down at 2:30 P. M. July 29, 1976.

RECEIVED
STATE CORPORATION COMMISSION
AUG 09 1976
CONSERVATION DIVISION
Wichita, Kansas

STATE OF KANSAS)
) ss.
COUNTY OF BARTON)

I certify that this is a true and correct copy of the above log to the best of my knowledge.


STRATA DRILLING COMPANY

Kenneth J. Link
Kenneth J. Link, President

Subscribed and sworn to before me this 30th day of July, 1976.

My Commission Expires:

December 14, 1977



Elaine H. Taylor
Elaine H. Taylor, Notary Public