

STATE OF KANSAS
STATE CORPORATION COMMISSION
200 Colorado Derby Building
Wichita, Kansas 67202

WELL PLUGGING RECORD
K.A.R.-82-3-117

API NUMBER 15-135-23,544-0000

LEASE NAME Jones

TYPE OR PRINT
NOTICE: Fill out completely
and return to Cons. Div.
office within 30 days.

WELL NUMBER 4

990 Ft. from S Section Line

4950 Ft. from E Section Line

SEC. 24 TWP. 16 SRGE. 26 (E/W)

COUNTY Ness

Date Well Completed 1/25/91

Plugging Commenced 1/25/91

Plugging Completed 1/25/91

LEASE OPERATOR Scott T. Lutz

ADDRESS P. O. Drawer D, Shell Knob, MO 65747

PHONE#(316) 653-4178 OPERATORS LICENSE NO. 7200

Character of Well D&A

(Oil, Gas, D&A, SWD, Input, Water Supply Well)

The plugging proposal was approved on 1-25-91 (date)

by Casey Morse (KCC District Agent's Name).

Is ACO-1 filed? No If not, is well log attached? Yes

Producing Formation _____ Depth to Top _____ Bottom T.D. 4628'

Show depth and thickness of all water, oil and gas formations.

OIL, GAS OR WATER RECORDS

CASING RECORD

Formation	Content	From	To	Size	Put in	Pulled out
				8-5/8"	266'	-0-

Describe in detail the manner in which the well was plugged, indicating where the mud fluid was placed and the method or methods used in introducing it into the hole. If cement or other plugs were used, state the character of same and depth placed, from feet to feet each set.

Mud laden fluid 4628'-2050' 110 sks cement @ 300'
50 sks cement @ 2050' 10 sks cement @ 40'
50 sks cement @ 1150' 25 sks mouse & rathole
40 sks cement @ 675'

(If additional description is necessary, use BACK of this form.)

Name of Plugging Contractor Emphasis Oil Operations License No. 750

Address P. O. Box 506, Russell, KS 67665-0506 STATE CORPORATION COMMISSION

NAME OF PARTY RESPONSIBLE FOR PLUGGING FEES: Scott T. Lutz

STATE OF KANSAS COUNTY OF RUSSELL, ss. 1-30-91

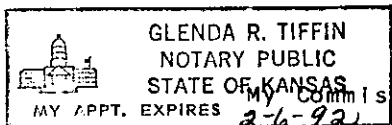
Kyle B. Branum (Employee of Operator) or (Operator) of above-described well, being first duly sworn on oath, says: That I have knowledge of the facts, statements, and matters herein contained and the log of the above-described well as filed that the same are true and correct, so help me God.

(Signature) [Signature]

Kyle B. Branum

(Address) Box 506, Russell, KS 67665-0506

SUBSCRIBED AND SWORN TO before me this 29th day of January, 19 91



[Signature]
Glenda R. Tiffin, Notary Public

EMPHASIS OIL OPERATIONS

P. O. BOX 506
RUSSELL, KS 67665

DRILLERS LOG

OPERATOR: Scott T. Lutz
P. O. Drawer D
Shell Knob, MO 65747

CONTRACTOR: Emphasis Oil Operations
Box 506
Russell, KS 67665

LEASE: Jones

WELL #4

LOCATION: NW SW SW
Section 24-16S-26W
Ness County, Kansas

LOGGERS TOTAL DEPTH: 4629'

ROTARY TOTAL DEPTH: 4628'

COMMENCED: 1/7/91

CASING: 8-5/8" @ 266' w/160 sks cement

ELEVATION: 2627' K.B.

COMPLETED: 1/25/91

STATUS: Dry Hole

DEPTHS & FORMATIONS

(All measurements from K.B.)

Dakota Sand	914'	Heebner	3902'
Shale	973'	Lansing-Kansas City	3943'
Cedar Hill	1490'	Base Kansas City	4250'
Shale	1743'	Ft. Scott	4457'
Anhydrite	2007'	Mississippi	4587'
Shale	2041'	R.T.D.	4628'


STATE COMMISSION

JAN 30 1991

CONSERVATION DIVISION

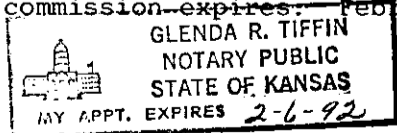
STATE OF KANSAS)
) ss
COUNTY OF RUSSELL)


Kyle B. Branum, of Emphasis Oil Operations, states that the above and foregoing is a true and correct log of the above captioned well, to the best of his knowledge.


Kyle B. Branum

Subscribed and sworn to before me on January 29, 1991.

My commission expires February 6, 1992.




Glenda R. Tiffin, Notary Public