

TYPE OR PRINT

NOTICE OF INTENTION TO DRILL

C-1


15.35.19073-0000



TO BE FILED WITH THE STATE CORPORATION COMMISSION PRIOR TO COMMENCEMENT OF WELL

1. Operator Jennings & Clogg Address 662 1st Nat'l. Bldg., Okla. City, Okla.
2. Lease name Horchem Well No. 1 County Ness
3. Well Location c SW NW Sec. 33 Township 16S Range 26W
4. Well to be drilled 660 ft. from nearest lease line.
5. Drilling Contractor Hellar Drilling Co. Inc. Address 1014 Union Center, Wichita 2, Kansas
6. Type of equipment: Rotary Cable Tool Approx. date operation to begin 12/19/62 196
7. Well to be drilled for Oil Gas Disposal Input Estimated Total Depth of Well 4600 ft.
8. Depth of deepest fresh water well within one mile of location 30 ft. If none exists, write NONE
9. Ground elevation at location is approx. _____ ft. higher or 10 ft. lower than ground elevation at water well.
10. Depth of the deepest municipal water well within three miles of location _____ ft. If none exists, write NONE
None
11. Operator states that he will set surface pipe at least 25 ft. below all Tertiary or unconsolidated deposits and, taking into consideration differences in ground elevations, that the minimum depth necessary, to the best of his knowledge and belief, to protect all fresh water zones is 210 ft. and operator agrees to set surface pipe at this location to a depth of not less than 278 ft. Alternate 1 Alternate 2

REMARKS: If test dry, hole will be plugged in accordance with commission instructions.
If producer, Dakota will be protected with cement or approved material.

Signature of Operator





**State Corporation Commission of Kansas
Conservation Division
500 Insurance Building
212 North Market
Wichita 2, Kansas**

RECEIVED
STATE CORPORATION COMMISSION

DEC 20 1962
12-20-62
CONSERVATION DIVISION
Wichita, Kansas

(IF PREFERRED, MAIL IN ENVELOPE)