


STATE OF KANSAS
STATE CORPORATION COMMISSION

Form CP-4

WELL PLUGGING RECORD

Give All Information Completely
Make Required Affidavit
Mail or Deliver Report to:
Conservation Division
State Corporation Commission

P. O. Box 17027
Wichita, Kansas 67217
NORTH



Locate well correctly on above
Section Flat

Ness County, Sec. 30 Twp. 17 Rge. 23 (E) (W) X
Location as "NE/CNW/SW" or footage from lines C/NE/SW
Lease Owner Jayhawk Oil Company
Lease Name KLITZKE Well No. 1
Office Address 240 Sutton Place, Wichita, Kansas 67202
Character of Well (completed as Oil, Gas or Dry Hole)
Date well completed 19
Application for plugging filed 19
Application for plugging approved 19
Plugging commenced 26 September 1974
Plugging completed 22 October 1974
Reason for abandonment of well or producing formation Depleted
If a producing well is abandoned, date of last production 19
Was permission obtained from the Conservation Division or its agents before plugging was commenced? Yes

Name of Conservation Agent who supervised plugging of this well Leo Massey
Producing formation Depth to top Bottom Total Depth of Well 4500 Feet
Show depth and thickness of all water, oil and gas formations.

OIL, GAS OR WATER RECORDS

CASING RECORD

FORMATION	CONTENT	FROM	TO	SIZE	PUT IN	PULLED OUT
				8 5/8	284	-0-
				5 1/2	4496	2485.71'

Describe in detail the manner in which the well was plugged, indicating where the mud fluid was placed and the method or methods used in introducing it into the hole. If cement or other plugs were used, state the character of same and depth placed, from feet to feet for each plug set.


Measured T.D. Pushed a plug to 4250'. Dumped 25' of sand and 5 sacks cement. Shot casing at 3810'. Spotted 70 bbls. oil. Pulled pipe in two 10' down. Fished 5 1/2". Spotted 70 bbls. oil. Shot casing at 3000 and 2500'. Put in bump shot at 1500'. Pulled 76 joints of 5 1/2" casing. Allied plugged well with 30 sacks gel, 1 sack hulls, and 120 sacks 50/50 Poxmix, 400 lbs. pressure.

RECEIVED
STATE CORPORATION COMMISSION
DEC 4 1974
12-4-74
CONSERVATION DIVISION
Wichita, Kansas

(If additional description is necessary, use BACK of this sheet)
Name of Plugging Contractor Rockhold Engineering, Inc.
Address P. O. Box 698, Great Bend, Kansas 67530

STATE OF Kansas COUNTY OF Kansas Barton, ss.
James W. Rockhold (employee of owner) or (owner or operator) of the above-described

well, being first duly sworn on oath, says: That I have knowledge of the facts, statements, and matters herein contained and the log of the above-described well as filed and that the same are true and correct. So help me God.



(Signature) James W. Rockhold
Box 698, Gt. Bend, Ks. 67530 James W. Rockhold
(Address)

3rd day of December, 1974

My commission expires September 30, 1975

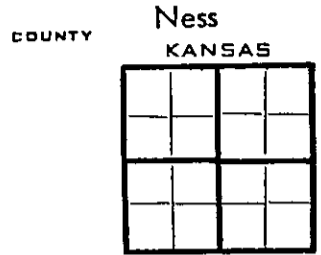
Cathy Miller
Cathy Miller Notary Public.

WELL LOG

15:135-20784-0000

COMPANY Jayhawk Oil Co.
FARM Klitzke NO. 1
RID. NO. 4
TOTAL DEPTH 4500
COMM. 8-10-73 COMP. 8-22-73
CONTRACTOR Rains & Williamson Oil Co., Inc.

SEC. 30 T. 17S R. 23W
LOC. C NE SW



CASINO
20 10
15 5/8" @ 284' w/ 160 sx. common, 2% gel, 3% CC. ELEVATION 2454 KB
12 6
13 1/2" @ 4496' w/ 100 sx. common, 2% gel. PRODUCTION Oil

FIGURES INDICATE BOTTOM OF FORMATIONS

Surface Soil and Sand	67
Shale	930
Sand	975
Shale, Sand and Shale	1738
Shale	1755
Anhydrite	1794
Shale and Lime	2350
Lime and Shale	3250
Lime	4421
Lime and Sand	4475
Conglomerate	4490
Mississippi	4500
<u>Rotary Total Depth</u>	<u>4500</u>


RECEIVED
STATE CORPORATION COMMISSION
APR 17 1974
CONSERVATION DIVISION
Wichita, Kansas

APR 16 1974
JR

State of KANSAS
County of SEDGWICK } ss:

I, Wilson Rains, President of the Rains & Williamson Oil Co., Inc.
upon oath state that the above and foregoing is a true and correct copy of the log of the Klitzke #1 well.

Wilson Rains
Wilson Rains



Subscribed and sworn to before me this 27th day of August 19 73
My Commission Expires: October 4, 1975

Juanita M. Green
NOTARY PUBLIC
Juanita M. Green