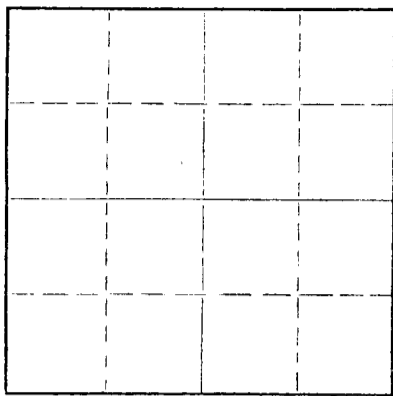


15-135-30198-0000

WELL PLUGGING RECORD

Give All Information Completely  
Make Required Affidavit  
Mail or Deliver Report to:  
Conservation Division  
State Corporation Commission  
211 No. Broadway  
Wichita, Kansas

NORTH



Locate well correctly on above  
Section Plat

Ness County. Sec. 23 Twp. 16S Rge. 26 XXXXXX (W)  
Location as "NE/CNW%SW%" or footage from lines C NE NW  
Lease Owner Petroleum Inc.  
Lease Name Boyd "D" Well No. 1  
Office Address 352 N. Broadway, Wichita, Kansas  
Character of Well (completed as Oil, Gas or Dry Hole) Dry Hole  
Date well completed August 26 19 65  
Application for plugging filed August 26 19 65  
Application for plugging approved August 26 19 65  
Plugging commenced August 26 19 65  
Plugging completed August 26 19 65  
Reason for abandonment of well or producing formation Dry Hole

If a producing well is abandoned, date of last production \_\_\_\_\_ 19 \_\_\_\_  
Was permission obtained from the Conservation Division or its agents before plugging was commenced? yes

Name of Conservation Agent who supervised plugging of this well Eldon Petty, Hays, Kansas  
Producing formation \_\_\_\_\_ Depth to top \_\_\_\_\_ Bottom \_\_\_\_\_ Total Depth of Well 3500 Feet  
Show depth and thickness of all water, oil and gas formations.

OIL, GAS OR WATER RECORDS

CASING RECORD

FORMATION	CONTENT	FROM	TO	SIZE	PUT IN	PULLED OUT

Describe in detail the manner in which the well was plugged, indicating where the mud fluid was placed and the method or methods used in introducing it into the hole. If cement or other plugs were used, state the character of same and depth placed, from \_\_\_\_\_ feet to \_\_\_\_\_ feet for each plug set.

Plug set at 600' with 25 sacks cement.  
Plug set at 210' with 35 sacks cement.  
Plug set at 40' with 40 sacks cement to ground level.

RECEIVED  
STATE CORPORATION COMMISSION  
9-7-65  
SEP 7 1965

CONSERVATION DIVISION  
Wichita, Kansas

(If additional description is necessary, use BACK of this sheet)

Name of Plugging Contractor Empire Drilling Company  
Address 650 Fourth National Bank Bldg., Wichita, Kansas 67202

STATE OF KANSAS, COUNTY OF SEDGWICK, ss. Dan J. Kornfeld contractor  
(~~employee of owner~~ or ~~operator~~) of the above-described well, being first duly sworn on oath, says: That I have knowledge of the facts, statements, and matters herein contained and the log of the above-described well as filed and that the same are true and correct. So help me God.

(Signature) Dan J. Kornfeld  
650 4th Natl. Bank Bldg., Wichita, Kansas  
(Address)

SUBSCRIBED AND SWORN TO before me this 31st day of August, 19 65

My commission expires September 14, 1968. Sandra Kay Peer Notary Public.

LOG

COMPANY: Petroleum Inc.  
 CONTRACTOR: Empire Drilling Company 15-135-30198-0000  
 FARM: Boyd "D" #1  
 LOCATION: C NE NW Section 23-16S-26W, Ness County, Kansas  
 COMMENCED: August 21, 1965 ELEVATION: 2603 KB  
 COMPLETED: August 26, 1965 POTENTIAL: Plugged & Abandoned

\*\*\*\*\*

0	to	190	Sand Clay
190	to	226	Shale-lite
226	to	1267	Shale
1267	to	1900	Shale-Sand
1900	to	2003	Shale
2003	to	2035	Anhydrite
2035	to	2050	Shale
2050	to	2310	Shale & Shells
2310	to	2515	Shale & Salt
2515	to	2630	Shale & Gyp
2630	to	2770	Lime & Shale
2770	to	2910	Shale
2910	to	3010	Lime
3010	to	3500	Shale & Lime
3500			Rotary Total Depth

\*\*\*\*\*

ELECTRIC LOG TOPS:

Anhydrite	2000	+603
Waubansee	3473	-870
Log Total Depth	3501	

RECEIVED  
STATE COMPLETION COMMISSION

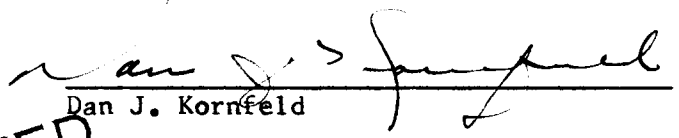
SEP 7 1965

CONSERVATION DIVISION  
WICHITA, KANSAS

\*\*\*\*\*

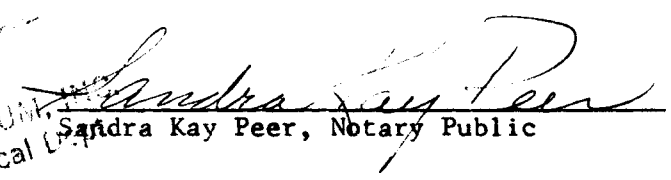
C E R T I F I C A T I O N

I, Dan J. Kornfeld, do hereby certify that the above and foregoing is a true and correct copy of the log on the Boyd "D" #1, C NE NW Section 23-16S-26W, Ness County, Kansas, as reflected by the files of Empire Drilling Company.

  
Dan J. Kornfeld

Subscribed and sworn to before me, a Notary Public, within and for Sedgwick County, Kansas, this 31st day of August, 1965.

RECEIVED  
SEP 11 1965

  
Sandra Kay Peer, Notary Public

My commission expires September 14, 1968.

PETROLEUM  
Geological Dept