

Give All Information Completely  
Make Required Affidavit  
Mail or Deliver Report to:  
Conservation Division  
State Corporation Commission  
211 N. Broadway  
Wichita, Kansas

WELL PLUGGING RECORD

Barber County, Sec. 5 Twp. 32S Rge. 10W (E) (W)

Location as "NE/CNW/SW" or footage from lines C NW SE

Lease Owner Walters Drilling Co. & Bethryn Oil Co.

Lease Name Garrett Well No. 1

Office Address 400 Insurance Building - Wichita, Kansas 67202

Character of Well (completed as Oil, Gas or Dry Hole) Dry Hole

Date well completed 12-31-66 19

Application for plugging filed 12-31-66 19

Application for plugging approved 12-31-66 19


Plugging commenced 12-31-66 19

Plugging completed 12-31-66 19

Reason for abandonment of well or producing formation commercial quantities of oil not found

If a producing well is abandoned, date of last production 19

Was permission obtained from the Conservation Division or its agents before plugging was commenced? yes



Name of Conservation Agent who supervised plugging of this well Archie Elving - Pratt, Kansas

Producing formation Depth to top Bottom Total Depth of Well 4850 Feet

Show depth and thickness of all water, oil and gas formations.

OIL, GAS OR WATER RECORDS

CASING RECORD

FORMATION	CONTENT	FROM	TO	SIZE	PUT IN	PULLED OUT
				8 5/8"	222'	None

Describe in detail the manner in which the well was plugged, indicating where the mud fluid was placed and the method or methods used in introducing it into the hole. If cement or other plugs were used, state the character of same and depth placed, from feet to feet for each plug set.

Bottom Plug @ 200' w/ 25 sx. cement.

Top Plug @ 40' w/ 10 sx. cement.

2 sx. for rathole

RECEIVED  
STATE CORPORATION COMMISSION

JAN 5 1967

CONSERVATION DIVISION  
Wichita, Kansas

01 05 1967

(If additional description is necessary, use BACK of this sheet)

Name of Plugging Contractor Walters Drilling Co.

Address 400 Insurance Building - Wichita, Kansas 67202

STATE OF KANSAS, COUNTY OF SEDGWICK, ss. Robert F. Walters (employee/owner) of (owner/proprietor) of the above-described well, being first duly sworn on oath, says: That I have knowledge of the facts, statements, and matters herein contained and the log of the above-described well as filed and that the same are true and correct. So help me, God.


(Signature) Robert F. Walters

400 Insurance Bldg., Wichita, Kansas 67202 (Address)

SUBSCRIBED AND SWORN to before me this 5th day of January 1967

My commission expires October 4, 1967

Juanita M. Green Notary Public.



15-007-30286-00-00

DRILLER'S LOG

COMPANY:

Walters Drilling Co. & Bethryn Oil Co.  
400 Insurance Building  
Wichita, Kansas 67202

WELL NAME:

Garrett #1  
C NW SE Sec. 5-32S-10W  
Barber County, Kansas

CONTRACTOR:

Walters Drilling Co.  
400 Insurance Building  
Wichita, Kansas 67202

ROTARY DRILLING COMMENCED:  
ROTARY DRILLING COMPLETED:

December 17, 1966  
December 31, 1966

ELEVATION:

1589 KB

CASING RECORD:

8 5/8" @ 222' w/ 150 sx.

**RECEIVED**  
STATE OIL AND GAS COMMISSION

JAN 5 1967  
01-05-1967  
STATE OIL AND GAS DIVISION  
WICHITA, KANSAS

LOG

0 - 130  
130 - 940  
940 - 1503  
1503 - 1695  
1695 - 2390  
2390 - 2715  
2715 - 2864  
2864 - 3287  
3287 - 3721  
3721 - 3825  
3825 - 4230  
4230 - 4305  
4305 - 4464  
4464 - 4494  
4494 - 4580  
4580 - 4620  
4620 - 4695  
4695 - 4850  
4850

Surface Clay and Rock  
Red Bed  
Shale  
Lime  
Lime and Shale  
Shale and Lime  
Lime and Shale  
Shale and Lime  
Lime and Shale  
Shale and Lime  
Lime  
Lime and Shale  
Lime  
Lime and Chert  
Lime  
Lime and Chert  
Lime and Shale  
Lime  
Rotary Total Depth - D & A


The undersigned, Robert F. Walters, hereby certifies, in behalf of said company that the above log is a true and correct log of the formations encountered in drilling the above well as reflected by the Daily Drilling Reports.

WALTERS DRILLING CO.

BY

  
ROBERT F. WALTERS, Partner

Subscribed and sworn to before me  
this 5th day of January, 1967.



  
Juanita M. Green, Notary Public

My Commission Expires:  
October 4, 1967