

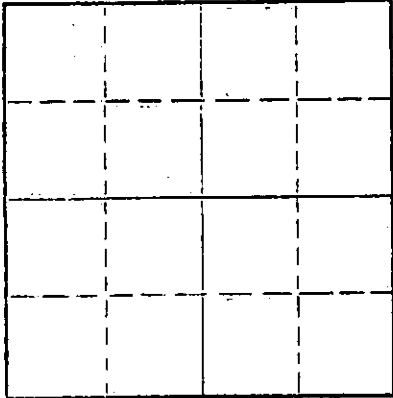
STATE OF KANSAS  
STATE CORPORATION COMMISSION

Form CP-4

WELL PLUGGING RECORD

Give All Information Completely  
Make Required Affidavit  
Mail or Deliver Report to:  
Conservation Division  
State Corporation Commission  
212 No. Market  
Wichita, Kansas 67202

NORTH



Locate well correctly on above  
Section Flat

Ness County, Sec. 29 Twp. 17S Rge. (E) 23 (W)

Location as "NE/CNW/SW" or footage from lines NW SE

Lease Owner Mull Drilling Co., Inc.

Lease Name Anspaugh Well No. #1 "B"

Office Address 415 Page Court, 220 W. Douglas, Wichita, Ks.

Character of Well (completed as Oil, Gas or Dry Hole) Dry Hole

Date well completed 10-17 19 71

Application for plugging filed 10-17 19 71

Application for plugging approved 10-17 19 71

Plugging commenced 10-17 19 71

Plugging completed 10-17 19 71

Reason for abandonment of well or producing formation No oil or gas found  
in commercial quantities.

If a producing well is abandoned, date of last production ----- 19 --

Was permission obtained from the Conservation Division or its agents before plugging was commenced? Yes

Name of Conservation Agent who supervised plugging of this well Leo Massey

Producing formation \_\_\_\_\_ Depth to top \_\_\_\_\_ Bottom \_\_\_\_\_ Total Depth of Well 4448 Feet

Show depth and thickness of all water, oil and gas formations.

OIL, GAS OR WATER RECORDS

CASING RECORD

FORMATION	CONTENT	FROM	TO	SIZE	PUT IN	PULLED OUT
				8-5/8"	203'	-0-

Describe in detail the manner in which the well was plugged, indicating where the mud fluid was placed and the method or methods used in introducing it into the hole. If cement or other plugs were used, state the character of same and depth placed, from \_\_\_\_\_ feet to \_\_\_\_\_ feet for each plug set.

Set first plug at 700 feet with 70 sacks;  
second plug at 190 feet with 20 sacks;  
topplug at 40 feet with 10 sacks. Filled  
to bottom of cellar. Plugging completed  
5:15 p.m. 10-17-71.

RECEIVED  
STATE CORPORATION COMMISSION  
OCT 26 1971  
CONSERVATION DIVISION  
Wichita, Kansas  
10-26-71

(If additional description is necessary, use BACK of this sheet)  
Name of Plugging Contractor Rains & Williamson Oil Co., Inc.  
Address 435 Page Court, 220 W. Douglas, Wichita, Kansas


STATE OF KANSAS, COUNTY OF SEDGWICK, ss.  
Wilson Rains (employee of owner) or (owner or operator) of the above-described

well, being first duly sworn on oath, says: That I have knowledge of the facts, statements, and matters herein contained and the log of the above-described well as filed and that the same are true and correct. So help me God.

(Signature) Wilson Rains Wilson Rains  
220 W. Douglas, Wichita, Kansas  
(Address)

SUBSCRIBED AND SWORN to before me this 20 day of October, 19 71

My office \_\_\_\_\_ 3-31-74 \_\_\_\_\_  
Jeanine Durand Notary Public.



WELL LOG

15-135-20496-0000


COMPANY Mull Drilling Co., Inc.

SEC. 29 T. 17S R. 23W  
LOC. NW SE

FARM Anspaugh NO. #1 "B"

RIG. NO. 1  
TOTAL DEPTH 4448'

COUNTY Ness  
KANSAS



COMM. 10-7-71 COMP. 10-17-71

CONTRACTOR Rains & Williamson Oil Co., Inc.

CASING  
20 10  
15 8 -5/8"/203'/135 sacks  
12 6  
13 5

ELEVATION

PRODUCTION D & A

FIGURES INDICATE BOTTOM OF FORMATIONS


Shale	1150'
Sand	1360'
Red Bed and Shale	1695'
Anhydrite	1726'
Shale	1855'
Shale and Shells	2355'
Shale and Lime	2502'
Lime and Shale	3435'
Shale and Lime	3710'
Lime	4448'
Rotary Total Depth	4448'

RECEIVED  
STATE CORPORATION COMMISSION  
OCT 26 1971  
CONSERVATION DIVISION  
Wichita, Kansas

State of KANSAS  
County of SEDGWICK } ss:

I, Wilson Rains of the Rains & Williamson Oil Co., Inc. Company

upon oath state that the above and foregoing is a true and correct copy of the log of the #1 "B" Anspaugh well.



Wilson Rains  
Wilson Rains

Subscribed and sworn to before me this 20 day of October 19 71

Jeanine Durand  
Jeanine Durand  
NOTARY PUBLIC

My Commission Expires: March 31, 1974