

STATE OF KANSAS  
STATE CORPORATION COMMISSION

Form CP-4

Give All Information Completely  
Make Required Affidavit  
Mail or Deliver Report to:  
Conservation Division  
State Corporation Commission  
P. O. Box 17027  
Wichita, Kansas 67217  
NORTH

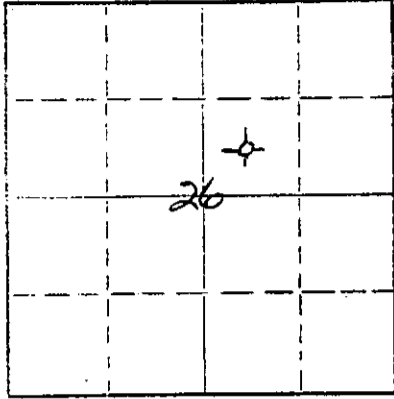
WELL PLUGGING RECORD

Ness County, Sec. 26 Twp. 17S Rge. 23 (E) X (W)  
Location as "NE/CNW&SW" or footage from lines C SW NE  
Lease Owner Mack Oil Company  
Lease Name Phillips Well No. 1  
Office Address Box 400, Duncan, Oklahoma 73533  
Character of Well (completed as Oil, Gas or Dry Hole) Dry Hole  
Date well completed 7-16-74 19  
Application for plugging filed 7-16-74 19  
Application for plugging approved 7-16-74 19  
Plugging commenced 7-16-74 19  
Plugging completed 7-16-74 19

Reason for abandonment of well or producing formation commercial quantities of oil not found.  
If a producing well is abandoned, date of last production 19  
Was permission obtained from the Conservation Division or its agents before plugging was commenced? yes

Name of Conservation Agent who supervised plugging of this well Leo Massey-Hays, Kansas  
Producing formation \_\_\_\_\_ Depth to top \_\_\_\_\_ Bottom \_\_\_\_\_ Total Depth of Well 4500 Feet

Show depth and thickness of all water, oil and gas formations.



Locate well correctly on above Section Plat

OIL, GAS OR WATER RECORDS

CASING RECORD

FORMATION	CONTENT	FROM	TO	SIZE	PUT IN	PULLED OUT
				8-5/8"	302'	

Describe in detail the manner in which the well was plugged, indicating where the mud fluid was placed and the method or methods used in introducing it into the hole. If cement or other plugs were used, state the character of same and depth placed, from \_\_\_\_\_ feet to \_\_\_\_\_ feet for each plug set.

Plug @ 720' with 70 sx.  
240' with 20 sx.  
40' with 10 sx.

RECEIVED  
STATE CORPORATION COMMISSION  
JUL 24 1974  
7-29-74  
CONSERVATION DIVISION  
Wichita, Kansas

(If additional description is necessary, use BACK of this sheet)


Name of Plugging Contractor Rains & Williamson Oil Co., Inc.  
Address 435 Page Court, 220 W. Douglas, Wichita, Kansas 67202

STATE OF KANSAS COUNTY OF SEDGWICK ss.  
Wilson Rains (employee of owner) or (owner or operator) of the above-described

well, being first duly sworn on oath, says: That I have knowledge of the facts, statements, and matters herein contained and the log of the above-described well as filed and that the same are true and correct. So help me God.

(Signature) Wilson Rains  
WILSON RAINS  
435 Page Ct., Wichita, Kansas 67202  
(Address)

My commission expires before me this 18th day of July, 1974



Juanita M. Green  
Juanita M. Green Notary Public.

My commission expires October 4, 1975

WELL LOG

15-135-20869-0000

COMPANY Mack Oil Company

SEC. 26 T. 17 R. 23

FARM Phillips NO. 1

LOC. C SW NE

RIG. NO. 7

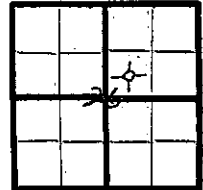
TOTAL DEPTH 4500'

COUNTY Ness KANSAS

COMM. 7-1-74

COMP. 7-16-74

CONTRACTOR Rains & Williamson Oil Co., Inc.



CASING

20 10  
15 8-5/8" @ 302' w/200 sx. common, 2% gal/ELEVATION  
12 6 & 3% cc.  
13 5

PRODUCTION D & A

FIGURES INDICATE BOTTOM OF FORMATIONS


Shale	1670
Shale and Lime	1701
Anhydrite	1735
Shale and Lime	1979
Shale	2410
Shale and Lime	3625
Lime	3775
Lime and Shale	3905
Lime	4170
Lime and Shale	4245
Lime	4500
<u>Rotary Total Depth</u>	<u>4500</u>

RECEIVED  
STATE CORPORATION COMMISSION  
JUL 24 1974  
CONSERVATION DIVISION  
Wichita, Kansas

State of KANSAS  
County of SEDGWICK ss:

I, Wilson Rains, President of the Rains & Williamson Oil Co., Inc.  
upon oath state that the above and foregoing is a true and correct copy of the log of the Phillips #1 well.

Wilson Rains  
WILSON RAINS



Subscribed and sworn to before me this 18th day of July 19 74  
My Commission Expires: October 4, 1975

Juanita M. Green  
NOTARY PUBLIC  
Juanita M. Green