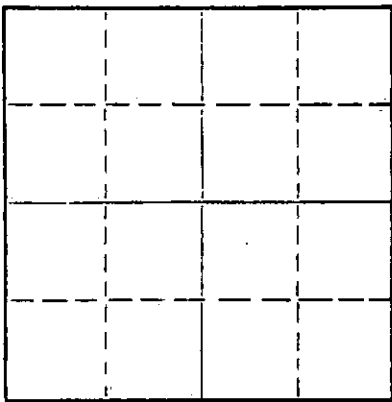


STATE OF KANSAS
STATE CORPORATION COMMISSION

Form CP-4

Give All Information Completely
Make Required Affidavit
Mail or Deliver Report to:
Conservation Division
State Corporation Commission
212 No. Market
Wichita, Kansas 67202

WELL PLUGGING RECORD



Locate well correctly on above
Section Plat

Ness County. Sec. 11 Twp. 18S Rge. 21W (E) (W)
Location as "NE/CNWxSWx" or footage from lines NW SE NW
Lease Owner Rains & Williamson Oil Co., Inc.
Lease Name Janke Well No. 1
Office Address 435 Page Court, 220 W. Douglas, Wichita, Kansas 67202
Character of Well (completed as Oil, Gas or Dry Hole) Dry Hole
Date well completed 4-26-72 19
Application for plugging filed 4-26-72 19
Application for plugging approved 4-26-72 19
Plugging commenced 4-26-72 19
Plugging completed 4-26-72 19
Reason for abandonment of well or producing formation
commercial quantities of oil not found
If a producing well is abandoned, date of last production _____ 19
Was permission obtained from the Conservation Division or its agents before plugging was com-
menced? yes

Name of Conservation Agent who supervised plugging of this well Leo Massey
Producing formation _____ Depth to top _____ Bottom _____ Total Depth of Well 4260 Feet
Show depth and thickness of all water, oil and gas formations.

OIL, GAS OR WATER RECORDS

CASING RECORD

FORMATION	CONTENT	FROM	TO	SIZE	PUT IN	PULLED OUT
				8 5/8"	388'	

Describe in detail the manner in which the well was plugged, indicating where the mud fluid was placed and the method or methods used in introducing it into the hole. If cement or other plugs were used, state the character of same and depth placed, from _____ feet to _____ feet for each plug set.


Mudded back to 500' w/ 50 sx. plug
Mudded back to 330' w/ 25 sx. plug
Solid bridge to 40' w/ 10 sx. plug
50/50 pos., 6% gel.

RECEIVED
STATE CORPORATION COMMISSION
MAY 4 - 1972
5-4-72
CONSERVATION DIVISION
Wichita, Kansas

(If additional description is necessary, use BACK of this sheet)
Name of Plugging Contractor Rains & Williamson Oil Co., Inc.
Address 435 Page Court, 220 W. Douglas, Wichita, Kansas 67202

STATE OF KANSAS, COUNTY OF SEDGWICK, ss.
Wilson Rains, President of Rains & Williamson Oil Co., Inc. (employee of owner) or (owner or operator) of the above-described well, being first duly sworn on oath, says: That I have knowledge of the facts, statements, and matters herein contained and the log of the above-described well as filed and that the same are true and correct. So help me God.

(Signature) Wilson Rains
435 Page Court, 220 W. Douglas, Wichita, Kansas 67202
(Address)



Subscribed and sworn to before me this 2nd day of May 1972
Juanita M. Green
Notary Public.

WELL LOG

15-135 20605-0000

COMPANY Rains & Williamson Oil Co., Inc.

SEC. 11 T. 18S R. 21W
LOC. NW SE NW

FARM Janke NO. 1


RIG. NO. 4

TOTAL DEPTH 4260

COMM. 4-18-72

COMP. 4-26-72

COUNTY Ness
KANSAS



CONTRACTOR Rains & Williamson Oil Co., Inc.

CASING

20 10
15 8 5/8" @ 388' w/ 180 sx. 3% cc., 2% gel.
12 6
13 5

ELEVATION 2156 KB

PRODUCTION

FIGURES INDICATE BOTTOM OF FORMATIONS

Clay and Post Rock	100
Shale, Sand and Shale	280
Shale	304
Sand	350
Shale	430
Shale and Red Bed	830
Sand and Shale	1210
Shale	1393
Anhydrite	1434
Shale and Shells	1645
Shale	2140
Lime and Shale	2245
Shale and Lime	2460
Lime and Shale	2845
Lime	3050
Shale and Lime	3405
Lime and Shale	3640
Lime	4145
Lime and Chert	4260
Rotary Total Depth	4260

RECEIVED
STATE CORPORATION COMMISSION
MAY 4 - 1972
CONSERVATION DIVISION
Wichita, Kansas

State of Kansas
County of Sedgwick ss:

I, Wilson Rains, President of the Rains & Williamson Oil Co., Inc. Company

upon oath state that the above and foregoing is a true and correct copy of the log of the Janke #1 well.

Wilson Rains
Wilson Rains

Juanita M. Green
NOTARY PUBLIC
Juanita M. Green

Subscribed and sworn to before me this 2nd day of May 1972

My Commission Expires October 4, 1975

