

TO BE FILED WITH THE STATE CORPORATION COMMISSION
PRIOR TO COMMENCEMENT OF WELL


API Number 15-007-20228-
 (For office use only) 0000

1. Operator Bowers Drilling Co.Inc. - Anadarko Prod. Co. Starting Date 1-30-73
 Address Suite 1425, 125 North Market
Wichita, Kansas County Barber
2. Contractor Hellar Drilling Company, Inc. Sec 23 Twp 32S S Rge 14W E
 Address 339 Union Center, Wichita, Kansas Spot Location C SW SW
3. Type of Equipment: Rotary X Cable Tool _____
 4. Well to be Drilled for: Oil X Gas X
 Disposal _____ Input _____ Other None
 5. Depth of Deepest Fresh Water within 1 mile _____ ft.
 6. Depth of Municipal Water Well within 3 miles None _____ ft.
 7. Depth to Protect all Fresh Water 200 _____ ft.
 8. Amount of Surface Casing to be set 300 _____ ft.
 9. Alternate No. 1 X No. 2 _____
- Nearest Lease Line 660 ft.
 Lease Name Elsea "B"
 Well No. 1
 Est. Total Depth 4650 ft.

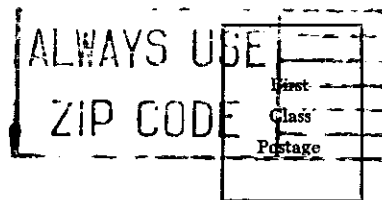

REMARKS:

OPERATOR STATES THAT HE WILL COMPLY WITH K. S. A. 55-128

Signature of Operator

Emil E. Bowers






**State Corporation Commission of Kansas
Conservation Division
P. O. Box 17027
Wichita, Kansas 67217**

(IF PREFERRED, MAIL IN ENVELOPE)

**RECEIVED
STATE CORPORATION COMMISSION**

**JAN 30 1973
1-30-73
CONSERVATION DIVISION
Wichita, Kansas**