

15-007-116625-0000
 NOTICE OF INTENTION TO DRILL

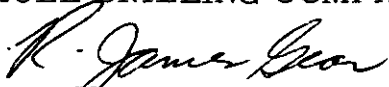
TO BE FILED WITH THE STATE CORPORATION COMMISSION PRIOR TO COMMENCEMENT OF WELL



1. Operator Mull Drilling Company, Inc. Address Wichita, Kansas
2. Lease name Elsa Well No. 2 County Barber
3. Well Location SE SE SE Sec. 24 Township 32S Range 14W
4. Well to be drilled 330 ft. from nearest lease line.
5. Drilling Contractor Mull Drilling Co. Address Wichita, Kansas
6. Type of equipment: Rotary Cable Tool Approx. date operation to begin 7/27/60 195
7. Well to be drilled for Oil Gas Disposal Input Estimated Total Depth of Well 4850 ft.
8. Depth of deepest fresh water well within one mile of location 65 ft. If none exists, write NONE
9. Ground elevation at location is approx. _____ ft. higher or 10 ft. lower than ground elevation at water well.
10. Depth of the deepest municipal water well within three miles of location _____ ft. If none exists, write NONE
NONE
11. Operator states that he will set surface pipe at least 25 ft. below all Tertiary or unconsolidated deposits and, taking into consideration differences in ground elevations, that the minimum depth necessary, to the best of his knowledge and belief, to protect all fresh water zones is 100 ft. and operator agrees to set surface pipe at this location to a depth of not less than 200 ft. Alternate 1 Alternate 2

REMARKS:

MULL DRILLING COMPANY, INC.

Signature of Operator _____


 R. James Gear

State Corporation Commission of Kansas
Conservation Division
500 Insurance Building
212 North Market
Wichita 2, Kansas

RECEIVED
STATE CORPORATION COMMISSION

JUL 28 1960
6-28-60
CON
DIVISION
WICHITA, Kansas

(IF PREFERRED, MAIL IN ENVELOPE)