

15:35 20708 0000

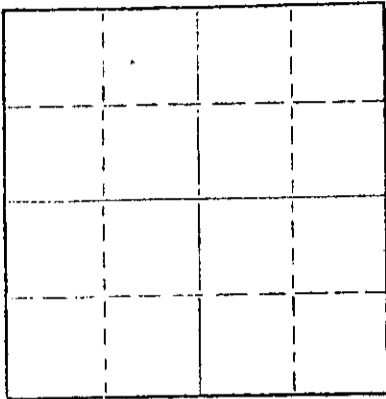
STATE OF KANSAS
STATE CORPORATION COMMISSION

Form CP-4

WELL PLUGGING RECORD

Give All Information Completely
Make Required Affidavit
Mail or Deliver Report to:
Conservation Division
State Corporation Commission

P. O. Box 17027
Wichita, Kansas 67217
NORTH



Locate well correctly on above
Section Plat

Ness County, Sec. 5 Twp. 18 Rge. 21 (E) (W) X
Location as "NE/CNW/SE/SW" or footage from lines C/NE/NE
Lease Owner Mull Drilling Co., Inc.
Lease Name BRENNER8 Well No. 1
Office Address Box 1328, Great Bend, Kansas 67530
Character of Well (completed as Oil, Gas or Dry Hole)
Date well completed 19
Application for plugging filed 19
Application for plugging approved 19
Plugging commenced November 11, 19 74
Plugging completed December 18, 19 74
Reason for abandonment of well or producing formation Depleted
If a producing well is abandoned, date of last production 19
Was permission obtained from the Conservation Division or its agents before plugging was commenced? Yes

Name of Conservation Agent who supervised plugging of this well Leo Massey
Producing formation Depth to top Bottom Total Depth of Well 4256 Feet
Show depth and thickness of all water, oil and gas formations.

OIL, GAS OR WATER RECORDS

CASING RECORD

FORMATION	CONTENT	FROM	TO	SIZE	PUT IN	PULLED OUT
				8 5/8	363	-0-
				5 1/2	4240	3579.521

Describe in detail the manner in which the well was plugged, indicating where the mud fluid was placed and the method or methods used in introducing it into the hole. If cement or other plugs were used, state the character of same and depth placed, from feet to feet for each plug set.

Measured T.D. at 4250'. Dumped 50' of sand and 4 sacks cement.
Shot casing at 3620'. Spotted 60 bbls. oil behind casing. Pulled
a total of 110 joints of 5 1/2" casing. Squeezed well with 3 sacks
hulls, 30 sacks gel and 120 sacks 50/50 Pozmix with 6% added gel.

STATE RECEIVED
CORPORATION COMMISSION
DEC 23 1974
10 33 74
CONSERVATION DIVISION
Wichita, Kansas

Name of Plugging Contractor Rockhold Engineering, Inc.
Address P. O. Box 698, Great Bend, Kansas 67530

STATE OF Kansas COUNTY OF Barton, ss.
James W. Rockhold (employee of owner) or (owner) of the above-described well, being first duly sworn on oath, says: That I have knowledge of the facts, statements, and matters herein contained and the log of the above-described well as filed and that the same are true and correct. So help me God.

(Signature) James W. Rockhold
Box 698, Gt. Bend, Ks. 67530 James W. Rockhold
(Address)

CATHY MILLER
NOTARY PUBLIC
Barton County, Ks.
DESCRIBED AND SWORN TO before me this

20th day of Dec, 19 74

Cathy Miller
Notary Public.

My commission expires 9/30/75

WELL LOG

15135 207080000

COMPANY Mull Drilling Company, Inc.

SEC. 5 T. 18 R. 21W
LOC. NE NE

FARM Brenner

NO. 1


RIG. NO. 4

TOTAL DEPTH 4250

COMM. 10-29-72

COMP. 11-11-72

COUNTY Ness
KANSAS



CONTRACTOR Rains & Williamson Oil Co., Inc.

CASINO

20	10		
15	8	5/8" @ 363' w/200 sxs. com 3% c.c.	ELEVATION
12	6	2% gel	
13	5 1/2"	@ 4236' w/100 sxs. 60/40 pos.	PRODUCTION

FIGURES INDICATE BOTTOM OF FORMATIONS

Surface clay	25
Clay-sand-shale	375
Shale	905
D. Sand	1030
Sand	1110
Shale-Red Bed	1439
Anhydrite	1470
Shale-sand	2033
Shale and lime	2565
Lime and shale	2890
Lime	3040
Lime and shale	3200
Lime	4250
<u>Rotary Total Depth</u>	<u>4250</u>


RECEIVED
STATE CORPORATION COMMISSION
AUG 14 1974
CONSERVATION DIVISION
Wichita, Kansas

State of Kansas
County of Sedgwick

I, Wilson Rains, President of the Rains & Williamson Oil Co., Inc Company

upon oath state that the above and foregoing is a true and correct copy of the log of the Brenner #1 well.

Wilson Rains
Wilson Rains



Subscribed and sworn to before me this 13th day of November 1972

Juanita M. Green
NOTARY PUBLIC
Juanita M. Green