

STATE OF KANSAS
STATE CORPORATION COMMISSION

Give All Information Completely
Make Required Affidavit
Mail or Deliver Report to:
Conservation Division
State Corporation Commission
P. O. Box 17027
Wichita, Kansas 67217
NORTH

WELL PLUGGING RECORD

Barber County, Sec. 27 Twp. 32 Rge. 14 (E) (W) x
Location as "NE/CNW/SW" or footage from lines SE SW SW

Lease Owner American Petrofina Co. of Texas

Lease Name Elsea "B" Well No. #1

Office Address Box 209, Russell, Kansas

Character of Well (completed as Oil, Gas or Dry Hole)

Date well completed 19

Application for plugging filed 19

Application for plugging approved 19

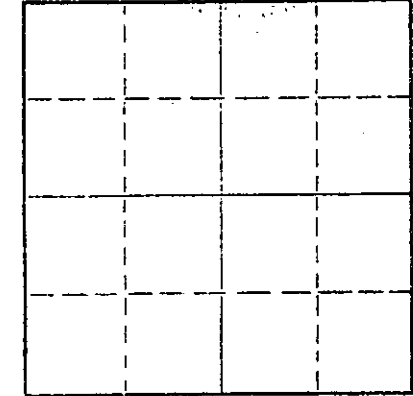
Plugging commenced 2-29-72 19

Plugging completed 3-3-72 19

Reason for abandonment of well or producing formation

If a producing well is abandoned, date of last production 19

Was permission obtained from the Conservation Division or its agents before plugging was commenced?



Locate well correctly on above Section Plat

Name of Conservation Agent who supervised plugging of this well G. R. Biberstein

Producing formation Depth to top Bottom Total Depth of Well 4780' Feet

Show depth and thickness of all water, oil and gas formations.

OIL, GAS OR WATER RECORDS

CASING RECORD

FORMATION	CONTENT	FROM	TO	SIZE	PUT IN	PULLED OUT
				5 1/2"	4780'	2949.01'
				8 5/8"	985'	

Describe in detail the manner in which the well was plugged, indicating where the mud fluid was placed and the method or methods used in introducing it into the hole. If cement or other plugs were used, state the character of same and depth placed, from feet to feet for each plug set.

Made bottom hole plug back with sand to 4730'. Mixed and ran 5 sacks cement thru dump bailer.
Mudded hole to 375' - set 15' rock bridge. Filled hole with 6 yards ready mix from 360' to base of cellar.

RECEIVED
STATE CORPORATION COMMISSION
3-6-72
MAR 6 1972
CONSERVATION DIVISION
Wichita, Kansas


(If additional description is necessary, use BACK of this sheet)

Name of Plugging Contractor Southwest Casing Pulling Co.
Address Box 364 Great Bend, Kansas

STATE OF Kansas, COUNTY OF Barton, ss.
Southwest Casing Pulling Co. (employee of owner) or (owner or operator) of the above-described well, being first duly sworn on oath, says: That I have knowledge of the facts, statements, and matters herein contained and the log of the above-described well as filed and that the same are true and correct. So help me God.

(Signature) W. B. Spencer
Box 364 Great Bend, Kansas
(Address)

Subscribed and sworn to before me this 3 day of March, 1972



Sidney D. Miller
Notary Public.

15-007-10116-0000

DRILLERS LOG

Elsa B No. 1
Loc: 834' West of East Line &
824' North of South Line
of the SW/4
Sec: 27-32S-14W
Barber County, Kansas

Conn: 10 -6-56
Comp: 10-24-56
Rotary Total Depth: 4796'
Casing: 8-5/8 at 988'
5-1/2 at 4796'

0	20	Surface soil & Sand
20	90	Sand & Shells
90	280	Red Bed
280	440	Red Bed & Sand
440	635	Sand & Shale
635	930	Red Bed & Sand Streaks with Anhydrite
930	1830	Shale & Shells
1830	2090	Shale & Lime, Shells
2090	2245	Lime & Shale
2245	2380	Lime
2380	2460	Lime & Shale
2460	2545	Shale
2545	3040	Lime & Shale
3040	3320	Shale & Lime
3320	4105	Lime & Shale
4105	4185	Sandy Shale
4185	4240	Shale & Lime
4240	4525	Lime
4525	4590	Lime & Chert
4590	4652	Lime
4652	4681	Lime & Chert
4681	4702	Lime
4702	4730	Chert & Lime
4730	4750	Lime
4750	4796	Chert
		Total Rotary Depth

8-5/8" casing cemented
at 988' with 600 sacks
cement and 2% calcium
chloride and 2% jell.

5-1/2" casing cemented
at 4795' with 125
sacks cement.


RECEIVED
STATE CORPORATION COMMISSION
2-25-72
FEB 25 1972
CONSERVATION DIVISION
Wichita, Kansas

I certify that this is the true and correct copy of
the above log to the best of my knowledge.

H. S. Forbes
H. S. Forbes

Subscribed and sworn to before me this 25th day of
October, 1956.

Kenneth C. Fischer
Kenneth C. Fischer, Notary Public



My commission expires: 6-25-59