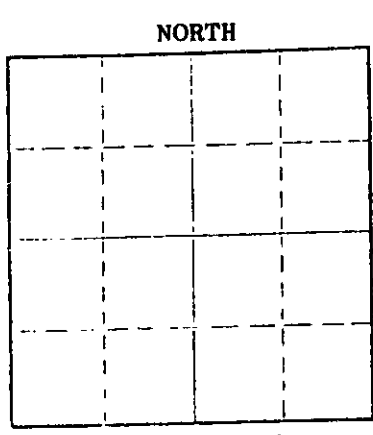


15-135-21125-0200

STATE OF KANSAS
STATE CORPORATION COMMISSION
CONSERVATION DIVISION
P. O. BOX 17027
WICHITA, KANSAS 67217

WELL PLUGGING RECORD



Ness County, Sec. 21 Twp. 18 Rge. 21 (E) W (W)
Location as "NE/CNW/SW" or footage from lines C NW SW
Lease Owner Ferguson Oil Company, Inc.
Lease Name Foos No. 1 Well No. 1
Office Address 2700 Liberty Tower, Oklahoma City, Okla. 73102
Character of Well (completed as Oil, Gas or Dry Hole) Dry Hole
Date well completed 12/5/75 19
Application for plugging filed 12/5/75 19
Application for plugging approved 12/5/75 19
Plugging commenced 12/5/75 19
Plugging completed 12/5/75 19
Reason for abandonment of well or producing formation

If a producing well is abandoned, date of last production 19
Was permission obtained from the Conservation Division or its agents before plugging was commenced? Yes

Name of Conservation Agent who supervised plugging of this well Leo F. Massey
Producing formation Depth to top Bottom 4275 Total Depth of Well 4275 Feet
Show depth and thickness of all water, oil and gas formations.

OIL, GAS OR WATER RECORDS

CASING RECORD

FORMATION	CONTENT	FROM	TO	SIZE	PUT IN	PULLED OUT
	Surface	0	291'	8-5/8	Yes	No

Describe in detail the manner in which the well was plugged, indicating where the mud fluid was placed and the method or methods used in introducing it into the hole. If cement or other plugs were used, state the character of same and depth placed, from feet to feet for each plug set.

Plug at 550' with 70 sx 50-50 Poz
Second Plug @ 240' with 20 sx
Bridge @ 40' with 10 sx
2 sx in rat hole
Complete 2:15 p.m. 12/5/75

RECEIVED
STATE CORPORATION COMMISSION
DEC 30 1975
12-30-75
CONSERVATION DIVISION
Wichita, Kansas


(If additional description is necessary, use BACK of this sheet)
Name of Plugging Contractor Slawson Drilling Company, Inc.
Address 408 One Twenty Building, Wichita, Kansas

STATE OF Kansas COUNTY OF Sedgwick ss.
(employee of owner) or (owner or operator) of the above-described well, being first duly sworn on oath, says: That I have knowledge of the facts, statements, and matters herein contained and the log of the above-described well as filed and that the same are true and correct. So help me God.

(Signature) James C. Remsberg
James C. Remsberg, Vice-President
408 One Twenty Building, Wichita, Ks. 67202
(Address)

SUBSCRIBED AND SWORN TO before me this 12 day of December, 19 75

My commission expires January 17, 1977
Mary Lou Taylor
Notary Public.



DRILLERS LOG

15-13521125-0000

COMPANY: Ferguson Oil Company, Inc.
2700 Liberty Tower
Oklahoma City, Oklahoma 73102

LEASE: Foos No. 1
C NW SW
Sec. 21-18-21W
Ness County, Kansas

CONTRACTOR: Slawson Drilling Co., Inc.
408 One Twenty Building
Wichita, Kansas 67202

TOTAL DEPTH: 4275'

COMMENCED: November 28, 1975

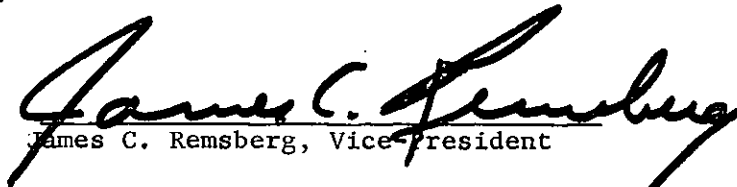
COMPLETED: December 5, 1975

CASING: 8-5/8" surface casing set at 291' 225 sx cement

0 to 296' Surface hole
275' to 296' Cement
296' to 1340' Red bed & shale
1340' to 1415' Anhydrite
1415' to 1896' Shale - Red Bed
1896' to 2468' Shale & shells
2468' to 2780' Lime & Shale
2780' to 3214' Shale
3214' to 3460' Lime & Shale
3460' to 3855' Shale & Lime
3855' to 4155' Lime
4155' to 4275' Lime & Shale
4275' RTD

STATE OF KANSAS
COUNTY OF SEDGWICK

I, James C. Remsberg, of the Slawson Drilling Company, Inc.
upon oath state that the above and foregoing is a true and correct copy of
the log of the Foos No. 1.


James C. Remsberg, Vice-president

Subscribed and sworn to me on December 12, 1975


Mary Lou Taylor

My commission expires January 17, 1977.

