



KANSAS CORPORATION COMMISSION 1068734
OIL & GAS CONSERVATION DIVISION

Form ACO-4
Form must be typed
March 2009

APPLICATION FOR COMMINGLING OF *Commingling ID #* **CO121104**
PRODUCTION (K.A.R. 82-3-123) OR FLUIDS (K.A.R. 82-3-123a)

OPERATOR: License # 33476 API No. 15 - 15-171-20807-00-00
Name: FIML Natural Resources, LLC Spot Description: _____
Address 1: 410 17TH ST STE 900 SE NW NW Sec. 30 Twp. 18 S. R. 31 East West
Address 2: _____ 990 _____ Feet from North / South Line of Section
City: DENVER State: CO Zip: 80202 + 4420 990 _____ Feet from East / West Line of Section
Contact Person: Cassie Parks County: Scott
Phone: (303) 893-5073 Lease Name: Wiechman Well #: 4D-30-1831

1. Name and upper and lower limit of each production interval to be commingled:
Formation: Lansing (Perfs): 3950-3953, 4106-4109
Formation: Marmaton (Perfs): 4342-4344
Formation: _____ (Perfs): _____
Formation: _____ (Perfs): _____
Formation: _____ (Perfs): _____

2. Estimated amount of fluid production to be commingled from each interval:
Formation: Lansing BOPD: 15 MCFPD: 0 BWPD: 35
Formation: Marmaton BOPD: 5 MCFPD: 0 BWPD: 30
Formation: _____ BOPD: _____ MCFPD: _____ BWPD: _____
Formation: _____ BOPD: _____ MCFPD: _____ BWPD: _____
Formation: _____ BOPD: _____ MCFPD: _____ BWPD: _____

3. Plat map showing the location of the subject well, all other wells on the subject lease, and all wells on offsetting leases within a 1/2 mile radius of the subject well, and for each well the names and addresses of the lessee of record or operator.
4. Signed certificate showing service of the application and affidavit of publication as required in K.A.R. 82-3-135a.

For Commingling of PRODUCTION ONLY, include the following:

5. Wireline log of subject well. Previously Filed with ACO-1: Yes No
6. Complete Form ACO-1 (*Well Completion form*) for the subject well.

For Commingling of FLUIDS ONLY, include the following:

7. Well construction diagram of subject well.
8. Any available water chemistry data demonstrating the compatibility of the fluids to be commingled.

AFFIDAVIT: I am the affiant and hereby certify that to the best of my current information, knowledge and personal belief, this request for commingling is true and proper and I have no information or knowledge, which is inconsistent with the information supplied in this application.

Submitted Electronically

KCC Office Use Only	
<input type="checkbox"/> Denied	<input checked="" type="checkbox"/> Approved
15-Day Periods Ends: <u>12/21/2011</u>	
Approved By: <u>Rick Hestermann</u>	Date: <u>12/21/2011</u>

Protests may be filed by any party having a valid interest in the application. Protests must be in writing and comply with K.A.R. 82-3-135b and must be filed within 15 days of publication of the notice of application.

Proof of Publication

Affidavit of Publication
STATE OF KANSAS, SCOTT COUNTY, ss:

Rodney R. Haxton, being first duly sworn, deposes and says that he is editor of The Scott County Record, a weekly newspaper printed in the State of Kansas, and published in and of general circulation in Scott County, Kansas, with a general paid circulation and that said newspaper is not a trade, religious or fraternal publication.

Said newspaper is a weekly, published at least 50 times a year in said county, and has been admitted as second class matter at the post office of Scott City in said county.

The attached notice is a true copy thereof and was published in


paper for 1 consecutive
ing made as aforesaid on the
 , 2011, with
in the following dates:

 , 20
 , 20

\$ 35.00

\$

\$ 35.00



Publisher

this 14 day of

2011

Public Notice

(Published in The Scott County Record Thurs., Oct. 13, 2011)

BEFORE THE STATE
CORPORATION COMMISSION
OF THE STATE OF KANSAS
NOTICE OF FILING APPLICATION

Re: FIML Natural Resources, LLC-Application for a permit to commingle production in the Marmaton and Lansing zones of the Wiechman 4D-30-1831 well, located in Scott County, Kansas.

To: All Oil and Gas Producers, Unleased Mineral Interest Owners, Landowners, and all persons who-soever concerned.


You, and each of you, are hereby notified that FIML Natural Resources, LLC has filed an application to commingle production from the Marmaton and Lansing formations in the Wiechman 4D-30-1831 well located in the 990' FNL, 990' FWL

SE/NW/NW Sec 30 T-18S, R-31W, Scott County, Ks.

Any persons who object to or protest this application shall be required to file their objections or protests with the Conservation Division of the State Corporation Commission of the State of Kansas within fifteen (15) days from the date of this publication. These protests shall be filed pursuant to Commission regulations and must state specific reasons why the grant of the application may cause waste, violate correlative rights or pollute the natural resources of the state of Kansas.

All persons interested or concerned shall take notice of the foregoing and shall govern themselves accordingly.

FIML Natural Resources, LLC
410 17th Street, Ste 900
Denver, Colo. 80202
Phone: 303-893-5090



Notary Public

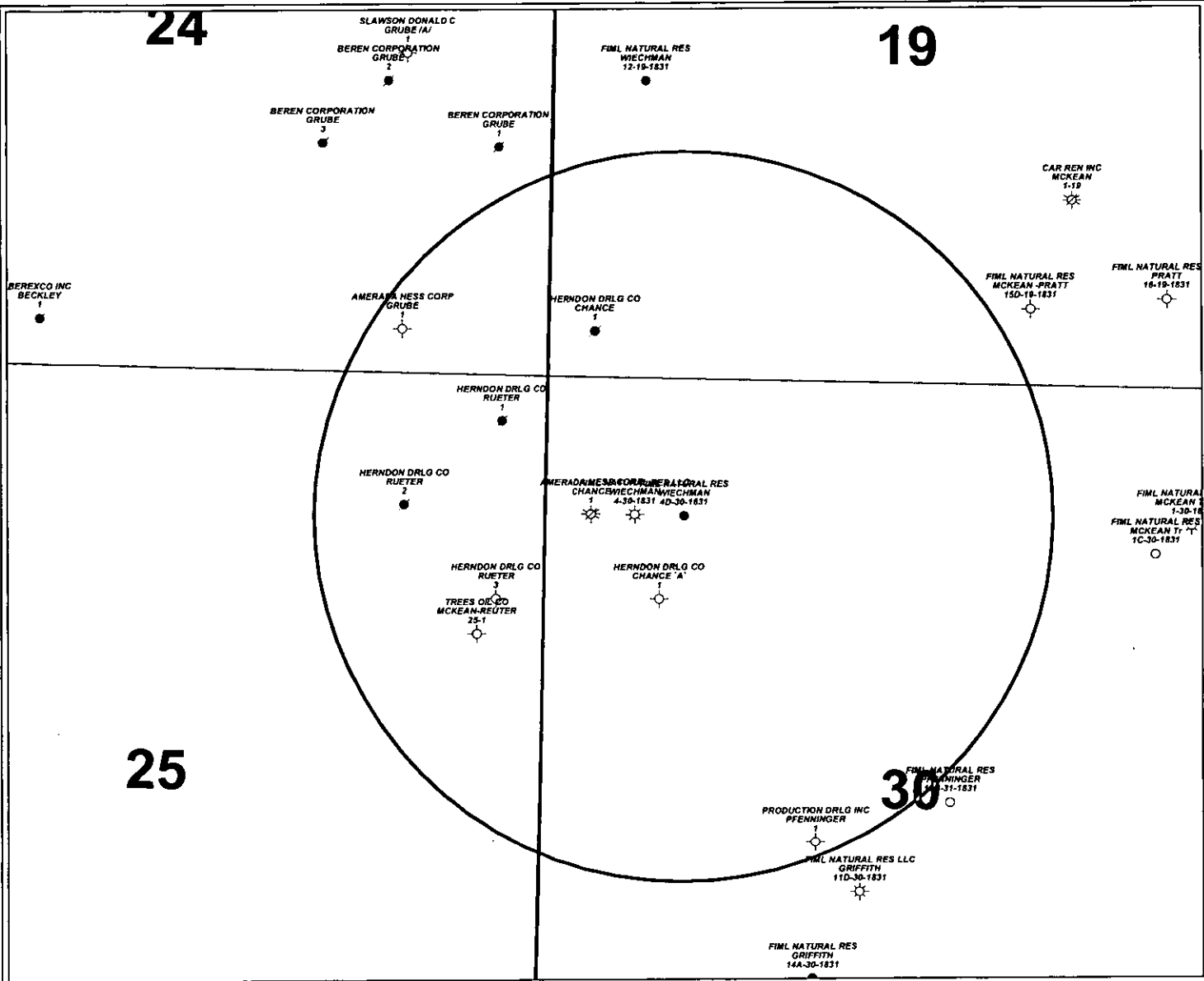
My commission expires 10-11-13

24

19

25

30



FIML Natural Resources

1/2 Mile Radius Plat

Wiechman 4D-30-1831

Application to Commingle



POSTED WELL DATA

Operator
Well Name
Well Number




WELL SYMBOLS

- Location Only
- Oil Well
- ☀ Gas Well
- Dry Hole
- Plugged & Abandoned Oil Well
- ☀ Plugged & Abandoned Gas Well

**Offset Operators/Lessee of Record and Unleased Mineral Owners Within a ½ Mile
Radius of the Griffith 14A-30-1831**

The undersigned hereby certifies that she/he is a duly authorized agent for the applicant and that the statement made below is true and correct to the best of her/his knowledge and belief.

FIML Natural Resources, LLC is the operator/lessee of record of all acreage within a ½ mile radius of the Griffith 14A-30-1831. No offset operators / lessee of record or unleased mineral owners are to be notified.



Applicant or Duly Authorized Agent

Cassandra Parks Regulatory Specialist

Subscribed and sworn before me this 6th of December 2011



Notary Public

My commission expires: 7-1-2014

AFFIDAVIT

STATE OF KANSAS \
 - SS.
County of Sedgwick /

Mark Fletchall, of lawful age, being first duly sworn, deposeth and saith: That he is Record Clerk of The Wichita Eagle, a daily newspaper published in the City of Wichita, County of Sedgwick, State of Kansas, and having a general paid circulation on a daily basis in said County, which said newspaper has been continuously and uninterruptedly published in said County for more than one year prior to the first publication of the notice hereinafter mentioned, and which said newspaper has been entered as second class mail matter at the United States Post Office in Wichita, Kansas, and which said newspaper is not a trade, religious or fraternal publication and that a notice of a true copy is hereto attached was published in the regular and entire Morning issue of said The Wichita Eagle for 1 issues, that the first publication of said notice was

made as aforesaid on the 13th of

October A.D. 2011, with

subsequent publications being made on the following dates:

And affiant further says that he has personal knowledge of the statements above set forth and that they are true.

Mark Fletchall

Subscribed and sworn to before me this

13th day of October, 2011

 PENNY L. CASE
Notary Public - State of Kansas
My Appt Expires 5/28/2014

Penny L Case
Notary Public Sedgwick County, Kansas

Printer's Fee : \$106.00

LEGAL PUBLICATION
PUBLISHED IN THE WICHITA EAGLE
OCTOBER 13, 2011 (3147157)
BEFORE THE STATE CORPORATION
COMMISSION OF THE STATE OF
KANSAS NOTICE OF FILING
APPLICATION
Re: FIML Natural Resources, LLC-
Application for a permit to commingle
production in the Marmaton and Lansing
zones of the Wiechman 4D-30-1831 well,
located in Scott County, Kansas.
To: All Oil and Gas Producers, Unleased
Mineral Interest Owners, Landowners, and
all persons whatsoever concerned.
You, and each of you, are hereby notified
that FIML Natural Resources, LLC has filed
an application to commingle production from
the Marmaton and Lansing formations in the
Wiechman 4D-30-1831 well located in the 990'
FNL, 990' FWL SE/NW/NW Sec 30 T-18S,
R-31 W, Scott County, KS.
Any persons who object to or protest
this application shall be required to file their
objections or protest with the Conservation
Division of the State Corporation Commission
of the State of Kansas within fifteen (15) days
from the date of this publication. These
protests shall be filed pursuant to Commission
regulations and must state specific reasons
why the grant of the application may cause
waste, violate correlative rights or pollute the
natural resources of the State of Kansas.
All persons interested or concerned shall
take notice of the foregoing and shall govern
themselves accordingly.
FIML Natural Resources, LLC
410 17th Street, Ste 900
Denver, CO 80202
Phone: 303-893-5090

SCANNED

Conservation Division
Finney State Office Building
130 S. Market, Rm. 2078
Wichita, KS 67202-3802



Phone: 316-337-6200
Fax: 316-337-6211
<http://kcc.ks.gov/>

Mark Sievers, Chairman
Ward Loyd, Commissioner
Thomas E. Wright, Commissioner

Sam Brownback, Governor

December 21, 2011

Cassie Parks
FIML Natural Resources, LLC
410 17th St., Ste 900
Denver, CO 80202-4420

RE: Approved Commingling CO121104
Wiechman 4D-30-1831, Sec.30-T18S-R31W, Scott County
API No. 15-171-20807-00-00

Dear Ms. Parks:

Your Application for Commingling (ACO-4) for the above described well has been reviewed and approved by the Kansas Corporation Commission (KCC) per K.A.R. 82-3-123. Notice was examined and found to be proper per K.A.R. 82-3-135a. No protest had been filed within the 15-day protest period. This application, which was received by the KCC on December 7, 2011 concerns approval to simultaneously produce from the following sources of supply through the same tubing string in the same wellbore:

Source of Supply	Estimated Current Production			Perf Depth
	BOPD	MCFPD	BWPD	
Lansing	15	0	35	3950-3953; 4106-4109
Marmaton	5	0	30	4342-4344
Total Estimated Current Production	20	0	65	

Based upon the depth of the Marmaton formation perforations, total oil production shall not exceed 200 BOPD and total gas production shall not exceed 50% of the absolute open flow (AOF).

Commingling ID number CO121104 has been assigned to this approved application. Use this number for well completion reports (ACO-1) and other correspondence that may concern this approved commingling.

Sincerely,

Rick Hestermann
Production Department