

15-007-00625-0000

STATE OF KANSAS
STATE CORPORATION COMMISSION

WELL PLUGGING RECORD

Give All Information Completely
Make Required Affidavit
Mail or Deliver Report to:
Conservation Division
State Corporation Commission
100 Bittling Building
Wichita, Kansas

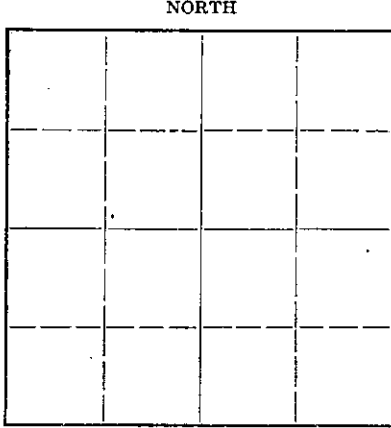
OR

FORMATION PLUGGING RECORD

Strike out upper line
when reporting plug-
ging off formations.

Barber County. Sec. 34 Twp. 32 Rge. 14 (E) (W)

Location as "NE1/4NW1/4SW1/4" or footage from lines SW SW NE
Lease Owner J. M. Huber, Corporation
Lease Name Peckinpaugh Well No. 1
Office Address Borger, Texas
Character of Well (completed as Oil, Gas or Dry Hole) Dry Rotary Hole
Date well completed No log 19.
Application for plugging filed May 22 19. 47
Application for plugging approved April 9 19. 47
Plugging commenced April 10 19. 47
Plugging completed April 10 19. 47
Reason for abandonment of well or producing formation Dry Hole



Locate well correctly on above
Section Plat

If a producing well is abandoned, date of last production 19.
Was permission obtained from the Conservation Division or its agents before plugging was com-
menced? Yes

Name of Conservation Agent who supervised plugging of this well H. W. Kerr
Producing formation Depth to top Bottom Total Depth of Well 5336 Feet
Show depth and thickness of all water, oil and gas formations.


OIL, GAS OR WATER RECORDS

CASING RECORD

Formation	Content	From	To	Size	Put In	Pulled Out

Describe in detail the manner in which the well was plugged, indicating where the mud fluid was placed and the method or methods used in introducing it into the hold. If cement or other plugs were used, state the character of same and depth placed, from feet to feet for each plug set.

The hole was filled with heavy mud from 5336 to 1200 feet. Cemented from 1200 feet to 1180 feet, with ten sacks of cement. Mud from 1180 feet to 250 feet. Cement from 250 feet to 230 feet, with 10 sacks of cement. Mud from 230 feet to 10 feet. Cement into base of cellar with 5 sacks of cement. 1200 feet of 10 1/2" pipe cemented and left in the hole



(If additional description is necessary, use BACK of this sheet)

Correspondence regarding this well should be addressed to J. M. Huber, Corporation
Address Borger, Texas

STATE OF KANSAS, COUNTY OF SEDGWICK, ss.
EDWARD A. HUFFMAN (employee of owner) or (owner or operator) of the above-described well,
being first duly sworn on oath, says: That I have knowledge of the facts, statements, and matters herein contained and the log of the above-described well as filed and that the same are true and correct. So help me God.

(Signature) Edward A. Huffman
302 Petroleum Bldg, Wichita, Kansas
(Address)

SUBSCRIBED AND SWORN to before me this 26th day of May, 19. 47

Annette Tyrell
Notary Public.

My commission expires June 7, 1950

21-6858-RS 2-47-6M

PLUGGING
FILE SEC 34 T 32 R 14 W
BOOK PAGE 47 LINE 42

WELL NAME: No. 1 Peckenpaugh
 COMPANY: J.M. HUBER CORPORATION et al
 CONTRACTOR: J.M. HUBER CORPORATION

LOCATION: SW SW NE
 Sec: 34-32S-14W,
 Barber County, Kansas

COMMENCED: 3-8-47
 COMPLETED: 4-9-47

PRODUCTION: Dry

CASING USED: 10" @ 1200' w/ 450' ex.

Clay and gravel	40
Red bed	70
Red bed and shells	145
Red rock and shells	410
Red bed and shells	690
Red bed shale and shells	880
Shale and shells	1200
Red bed and shells	1350
Shale and salt	1380
Shale and shells	1790
Salt beds shale and shells	2030
Lime and shale	2550
Lime-shale streaks	2625
Lime and shale	2695
Shale and lime	3015
Lime and shale streaks	3120
Shale and lime	3275
Lime and shale	3525
Lime and shale streaks	3610
Lime and shale	3665
Lime-shale streaks	3735
Lime and shale	4030
Lime-shale streaks	4100
Lime and shale breaks	4155
Lime and shale	4165
Lime	4185
Lime and shale	4235
Lime	4290
Lime and shale	4405
Broken lime	4420
Lime	4565
Lime-shale streaks	4610
Lime and shale	4645
Lime	4764
Lime and shale	4955
Lime	4990
Lime and shale	5045
Shale and lime chert	5075
Lime	5115
Lime and chert	5130
Lime	5150
Cherty lime	5170
Lime and chert	5175
Lime and shale	5235
Shale and shells	5296
Shale	5306
Dolomite	5336
Total Depth	5336

SAMPLE TOPS:

Lansing 4231
 Mississippi Lime 4727

Porous chert 4752-61. Halliburton Drill
 Stem Test 4754-64, open 25 min. recovered
 15' gas cut mud. No bottom hole pressure
 registered.

Sylv. Maquoketa 5050
 Viola 5095
 Simpson 5207
 Arbuckle 5306

Dry and abandoned.


STATE OF KANSAS)
) SS
 COUNTY OF SEDGWICK)

I hereby certify that the above is a true and correct copy of the log of the Peckenpaugh No. 1 located in the Southwest Quarter of the Southwest Quarter of the Northeast Quarter of Section 34, Township 32 South, Range 14 West, Barber County, Kansas.

Edward A. Huffman
 Edward A. Huffman
 District Manager, J.M. Huber Corporation

Subscribed and sworn to before me this 10th day of June 1947.

Wm. H. ...
 Notary Public.



My Commission expires June 7, 1950.

PLUGGING
 FILE SEC 34 T 32 R 14W
 COOK PAGE 102 LINE 42