

STATE OF KANSAS  
STATE CORPORATION COMMISSION

WELL PLUGGING RECORD

Give All Information Completely  
Make Required Affidavit  
Mail or Deliver Report to  
Conservation Division  
State Corporation Comm.  
245 North Water  
Wichita, KS 67202

Barber County. Sec. 11 Twp. 32S Rge. 14W E/W  
Location as "NE/CNW $\frac{1}{4}$ SW $\frac{1}{4}$ " or footage from lines  
NW NW SW

Lease Owner Robinson Oil Co.  
Lease Name Lake A Well No. 1

Office Address 300 West Douglas, Wichita, Kansas 67202

Character of Well (Completed as Oil, Gas or Dry Hole) \_\_\_\_\_  
D & A

Date Well completed 3-11 1977

Application for plugging filed 3-11 1977

Application for plugging approved 3-11 1977

Plugging commenced 3-11 1977

Plugging completed 3-11 1977

Reason for abandonment of well or producing formation \_\_\_\_\_  
D & A

If a producing well is abandoned, date of last production \_\_\_\_\_  
19 \_\_\_\_\_

Was permission obtained from the Conservation Division or  
its agents before plugging was commenced? Yes

Name of Conservation Agent who supervised plugging of this well Mr. Metz

Producing formation \_\_\_\_\_ Depth to top \_\_\_\_\_ Bottom \_\_\_\_\_ Total Depth of Well \_\_\_\_\_

Show depth and thickness of all water, oil and gas formations.

OIL, GAS OR WATER RECORDS

CASING RECORD

FORMATION	CONTENT	FROM	TO	SIZE	PUT IN	PULLED OUT
Surface pipe		-0-	931	8 5/8"	931	None

Describe in detail the manner in which the well was plugged, indicating where the mud fluid was placed and the method or methods used in introducing it into the hold. If cement or other plugs were used, state the character of same and depth placed, from \_\_\_\_\_ feet to \_\_\_\_\_ feet for each plug set.

#1 plug set @ 950' with 50 sks. cement.

#2 plug set @ 40' with 15 sks. cement.

#3 plug set in rat hole with 5 sks. cement.

RECEIVED  
STATE CORPORATION COMMISSION  
MAD 21 1977  
3-21-77  
CONSERVATION DIVISION  
Wichita, Kansas

(If additional description is necessary, use BACK of this sheet)

Name of Plugging Contractor Sweetman Drilling, Inc.

STATE OF Kansas COUNTY OF Barton, ss.  
Gary L. Hawk (employee of owner) or (owner)

of the above-described well, being first duly sworn on oath, says: That I have knowledge of the facts, statements, and matters herein contained and the log of the above-described well as filed and that the same are true and correct. So help me God.

(Signature) Gary L. Hawk


Box 645, Great Bend, Kansas 67530

(Address)

SUBSCRIBED AND SWORN TO before me this 12th day of March, 1977

Mary Ann Schwamborn  
Notary Public.

My commission expires 7-10-77



WELL LOG  
 Lake A#1  
 NW NW SW 11-23S-14W  
 Barber County, Kansas

Name of Operator: Robinson Oil Co.  
 300 West Douglas  
 Wichita, Kansas 67202


Date Completed: March 11, 1977

<u>FROM</u>	<u>TO</u>	
0	1671	Red bed and shale
1671	3610	Lime and shale
3610	3678	Lime
3678	3962	Lime and shale
3962	3970	Sand
3970	4930	Lime
4930		Total Depth


STATE OF KANSAS


COUNTY OF BARTON ss

Gary L. Hawk, Secretary of Sweetman Drilling, Inc., being first duly sworn on oath says: That I have knowledge of the facts, statements and matters herein contained and the log of the above described well as filed and that the same are true and correct.

  
 Gary L. Hawk

Subscribed and sworn before me this 17th day of March, 1977.

  
 Notary Public Barton County



RECEIVED  
 STATE COMMISSION

MAR 21 1977  
 3-21-77  
 CONSERVATION COMMISSION  
 Wichita, Kansas