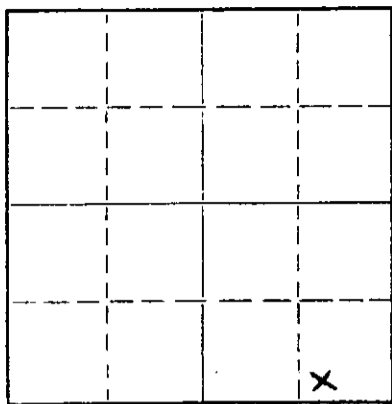


WELL PLUGGING RECORD

Give All Information Completely  
Make Required Affidavit  
Mail or Deliver Report to:  
Conservation Division  
State Corporation Commission  
212 No. Market  
Wichita, Kansas

NORTH



Locate well correctly on above  
Section Plat

Barber County, Sec. 11 Twp. 32S Rge. 14 (E) W (W)  
Location as "NE/CNWxSWx" or footage from lines 50' W SE SE SW  
Lease Owner Bowers Drilling Company, Wichita, Kansas  
Lease Name Lake Well No. #1  
Office Address 1434 Wichita Plaza  
Character of Well (completed as Oil, Gas or Dry Hole) \_\_\_\_\_  
Date well completed \_\_\_\_\_ 19\_\_\_\_  
Application for plugging filed July 22 19 69  
Application for plugging approved July 24 19 69  
Plugging commenced July 24 19 69  
Plugging completed July 26 19 69  
Reason for abandonment of well or producing formation \_\_\_\_\_  
Depleted  
If a producing well is abandoned, date of last production \_\_\_\_\_ 19\_\_\_\_  
Was permission obtained from the Conservation Division or its agents before plugging was commenced? Yes

Name of Conservation Agent who supervised plugging of this well Ralph Warren  
Producing formation \_\_\_\_\_ Depth to top \_\_\_\_\_ Bottom \_\_\_\_\_ Total Depth of Well \_\_\_\_\_ Feet  
Show depth and thickness of all water, oil and gas formations.

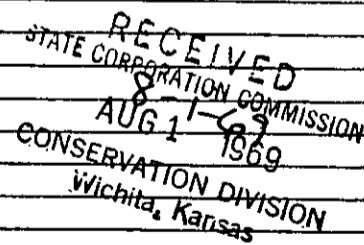
OIL, GAS OR WATER RECORDS

CASING RECORD

FORMATION	CONTENT	FROM	TO	SIZE	PUT IN	PULLED OUT
				8 5/8	978	None
				4 1/2	3964	3500

Describe in detail the manner in which the well was plugged, indicating where the mud fluid was placed and the method or methods used in introducing it into the hole. If cement or other plugs were used, state the character of same and depth placed, from \_\_\_\_\_ feet to \_\_\_\_\_ feet for each plug set.

7 - 24 - 69 Dumped sand to 3850'. Mixed and dumped 4 sx of cement to 3800'.  
7 - 26 - 69 Set 10' rock bridge from 300' to 290'. Mixed and dumped 25 sx of cement from 290' to 215'. Mudded casing to 40', set 10' rock bridge from 40' to 30'. Mixed and dumped 10 sx of cement from 30' to base of cellar.




Name of Plugging Contractor Russ Casing Pulling, Inc.  
Address P. O. Box 1082 Great Bend, Kansas 67530

STATE OF KANSAS, COUNTY OF SEDGWICK, ss.  
Emil E. Bowers (employee of owner) or (owner or operator) of the above-described well, being first duly sworn on oath, says: That I have knowledge of the facts, statements, and matters herein contained and the log of the above-described well as filed and that the same are true and correct. So help me God.

(Signature) Emil E. Bowers  
1434 Wichita Plaza  
(Address)

SUBSCRIBED AND SWORN TO before me this 31st day of July, 19 69

My commission expires May 12, 1973



Notary Public.

WELL LOG

COMPANY:  
CONTRACTOR:  
FAH:  
LOCATION:  
  
CONTINUED:  
COMPLETED:  
ELEVATION:

Bowers Drilling Company, Inc.  
Bowers Drilling Company, Inc.  
Lata #1  
Approx. 50' West of SE SE SW  
Section 11-328-14W, Barber County, Kansas  
November 29, 1965  
December 9, 1965  
1743 N. B.

0 - 968	Shale and shells	
968 - 1048	Shale	Set 8-5/8" casing at 968 with 500 sacks
1048 - 1810	Shale and shells	
1810 - 2374	Lime and shale	
2374 - 2644	Lime	
2644 - 3602	Lime and shale	
3602 - 3637	Lime	
3637 - 3791	Lime and shale	
3791 - 3902	Lime	
3902 - 3920	Douglas Sand	
3920 - 3945	Sand, lime and shale	
3945 - 3969	Lime	Set 4 1/2" casing at 3964 with 100 sacks
3969	G. D.	

**LOG TOPS:**

Hochner	3761	Lower Douglas Sand	
Toronto	3776	(Porosity)	3894
Douglas Shale	3793	Lansing	3936

STATE OF KANSAS )  
 ) SS  
COUNTY OF SEDGWICK )

I, Emil H. Bowers, do hereby certify that the above and foregoing is a true and correct copy of the copy of the log of the Lata #1 located Approx. 50' west of SE SE SW Section 11-328-14W, Barber County, Kansas, as reflected by the files of Bowers Drilling Company, Inc.

*Emil H. Bowers*

Subscribed and sworn to before me, a Notary Public, in and for Sedgwick County, Kansas, this 30th day of December, 1965.

Bernie F. Miller, Notary Public

My commission expires May 1, 1966.

RECORDED  
STATE OF KANSAS  
7-24-69  
JUL 23 1969  
COMPLETION DIVISION  
WICHITA, KANSAS