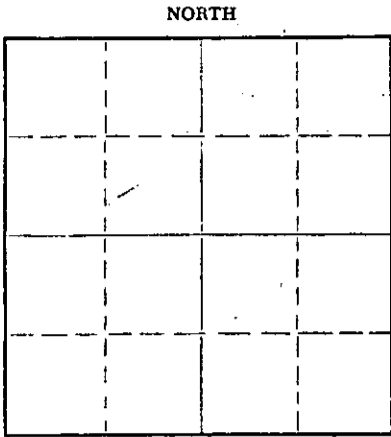


STATE OF KANSAS
STATE CORPORATION COMMISSION

Give All Information Completely
Make Required Affidavit
Mail or Deliver Report to:
Conservation Division
State Corporation Commission
211 No. Broadway
Wichita, Kansas

WELL PLUGGING RECORD

Barber County. Sec. **36** Twp. **32S** Rgs. **14** (E) (W)
Location as "NE/CNW&SW" or footage from lines **NE/4 NE/4 NW/4**
Lease Owner **Time Petroleum Company**
Lease Name **Rinke** Well No. **1**
Office Address **815 Union National Building**
Character of Well (completed as Oil, Gas or Dry Hole) **Dry Hole**
Date well completed **March 30** 19**62**
Application for plugging filed **March 30** 19**62**
Application for plugging approved **March 30** 19**62**
Plugging commenced **March 30** 19**62**
Plugging completed **March 30** 19**62**
Reason for abandonment of well or producing formation **Dry Hole**



Locate well correctly on above
Section Plat

If a producing well is abandoned, date of last production _____ 19____
Was permission obtained from the Conservation Division or its agents before plugging was commenced? **yes**

Name of Conservation Agent who supervised plugging of this well _____
Producing formation _____ Depth to top _____ Bottom _____ Total Depth of Well **6745** Feet
Show depth and thickness of all water, oil and gas formations.

OIL, GAS OR WATER RECORDS

CASING RECORD

FORMATION	CONTENT	FROM	TO	SIZE	PUT IN	PULLED OUT
red bed & shale		0	40	8 5/8	303	NONE
Shale & lime		3145	3295			
chert		4680	4695			

Describe in detail the manner in which the well was plugged, indicating where the mud fluid was placed and the method or methods used in introducing it into the hole. If cement or other plugs were used, state the character of same and depth placed, from **top** feet to **bottom** feet for each plug set.

set plug #1 at 300 feet with 25 sacks cement.

set plug #2 at 30 feet with 10 sacks cement.

RECEIVED
STATE CORPORATION COMMISSION

APR 9 1962
4-9-62
CONSERVATION DIVISION
WICHITA

Name of Plugging Contractor **Lee Guthery** (If additional description is necessary, use BACK of this sheet)
Address **Leon, Kansas**


STATE OF **Kansas** COUNTY OF **Sedgwick**, ss.
Howard A. Stoskopf-Operator (employee of owner) or (owner or operator) of the above-described

well, being first duly sworn on oath, says: That I have knowledge of the facts, statements, and matters herein contained and the log of the above-described well as filed and that the same are true and correct. So help me God.

(Signature) **Howard A. Stoskopf**
531 Petroleum Building, Wichita, Kansas
(Address)

SUBSCRIBED AND SWORN to before me this **4th** day of **April**, 19**62**

My commission expires **September 1, 1965**
Cyril H. Jogle Notary Public.



15-007-01454-0000
 KANSAS GEOLOGICAL SOCIETY
 KANSAS WELL LOG BUREAU - KANSAS WELL SAMPLE BUREAU
 KANSAS GEOLOGICAL SOCIETY BUILDING
 508 EAST MURDOCK - WICHITA, KANSAS

COMPANY **National Drilling Co., Inc.**

SEC. **36** T. **32** R. **14**
 LOC. **NE NE NW**

FARM **Rinke** NO. **1**

COUNTY **Barber**

TOTAL DEPTH **4745'**

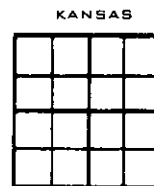
COMM. **3-14-62**

COMP. **3-30-62**

SHOT OR TREATED

CONTRACTOR **National Drilling Company, Inc.**

ISSUED



CASING

20	10	
15	8	5/8 @ 303' w/175 lbs cement
12	6	
13	5	

ELEVATION **1939 KB**

PRODUCTION **D&A**

FIGURES INDICATE BOTTOM OF FORMATIONS

0 -	40	sand and shale
40 -	635	red bed shale & shells
635 -	895	red bed shales & shale
895 -	1300	red bed gypsum
1300 -	1415	shale & shales
1415 -	1960	shale & gypsum
1960 -	2135	lime & shale
2135 -	2245	lime
2245 -	2375	lime & shale
2375 -	2485	lime & shale
2485 -	2550	lime
2550 -	2655	lime & shale
2655 -	2765	lime & shale
2765 -	2885	lime & shale
2885 -	2960	shale & lime
2960 -	3145	shale & lime
3145 -	3295	shale & lime
3295 -	3340	shale & shells
3340 -	3445	lime & shale
3445 -	3560	shale & lime
3560 -	3645	shale & lime
3645 -	3685	shale & lime
3685 -	3850	lime & shale
3850 -	4005	shale &
4005 -	4015	shale & lime
4015 -	4100	shale & lime
4100 -	4215	shale & lime
4215 -	4275	lime
4275 -	4295	lime
4295 -	4335	lime
4335 -	4385	lime
4385 -	4445	sand
4445 -	4474	lime
4474 -	4520	lime
4520 -	4580	lime
4580 -	4620	lime
4620 -	4660	lime
4660 -	4680	lime
4680 -	4695	chert
4695 -	4740	lime
4740 -	4745	lime

Rotary Total Depth-Plugged and Abandoned

RECEIVED
 STATE CORPORATION COMMISSION
 APR 9 1962
 4-9-62
 CONSERVATION DIVISION
 Wichita, Kansas