


STATE OF KANSAS
STATE CORPORATION COMMISSION

Give All Information Completely
Make Required Affidavit
Mail or Deliver Report to:
Conservation Division
State Corporation Commission
211 No. Broadway
Wichita, Kansas

WELL PLUGGING RECORD

NORTH



Locate well correctly on above
Section Plat

Ness County, Sec. 18 Twp. 18 Rge. 21 (E) W (W)
Location as "NE/CNW/SW" or footage from lines C SE SW
Lease Owner Beardmore Drilling Company
Lease Name Wunder Well No. 1
Office Address Wichita, Kansas
Character of Well (completed as Oil, Gas or Dry Hole) _____
Date well completed _____ 19____
Application for plugging filed _____ 19____
Application for plugging approved _____ 19____
Plugging commenced 6-2-64 _____ 19____
Plugging completed 6-13-64 _____ 19____
Reason for abandonment of well or producing formation Depleted.
If a producing well is abandoned, date of last production _____ 19____
Was permission obtained from the Conservation Division or its agents before plugging was commenced? yes

Name of Conservation Agent who supervised plugging of this well Eldon Petty
Producing formation _____ Depth to top _____ Bottom _____ Total Depth of Well 4243 Feet
Show depth and thickness of all water, oil and gas formations.

OIL, GAS OR WATER RECORDS

CASING RECORD

FORMATION	CONTENT	FROM	TO	SIZE	PUT IN	PULLED OUT
				8-5/8"	180'	None
				5-1/2"	4236'	2854'

Describe in detail the manner in which the well was plugged, indicating where the mud fluid was placed and the method or methods used in introducing it into the hole. If cement or other plugs were used, state the character of same and depth placed, from _____ feet to _____ feet for each plug set.

Bottom previously plugged off with 25 sacks of cement. Checked top of cement @ 4000', pulled 5 1/2" casing to 640' and circulated pipe with 8 sacks of gel mud and pumped in 20 sacks of cement @ 640'. Pulled 5 1/2" casing to 320' and pumped in 20 sacks of cement. Pulled balance of 5 1/2" casing, bailed hole and capped well with 10 sacks of cement.

RECEIVED
STATE CORPORATION COMMISSION

JUN 24 1964
6-24-64
CONSERVATION DIVISION
Wichita, Kansas

PLUGGING COMPLETE.

(If additional description is necessary, use BACK of this sheet)

Name of Plugging Contractor KNIGHT CASING PULLING COMPANY
Address CHASE, KANSAS

STATE OF KANSAS, COUNTY OF RICE, ss.
Noel J. Knight (employee of owner) or (owner) of the above-described well, being first duly sworn on oath, says: That I have knowledge of the facts, statements, and matters herein contained and the log of the above-described well as filed and that the same are true and correct. So help me God.

(Signature) Noel J. Knight
Chase, Kansas
(Address)

SUBSCRIBED AND SWORN TO before me this 16th day of June, 1964

My commission expires May 20, 1968

Milton J. Volin
Notary Public.

15-135-00373-0000

WUNDER 'B' #1

LOCATION: C SE/4 SW/4 Section 18-18S-21W DATE SPUDDED: April 25th, 1963
 Ness County, Kansas

OPERATOR: Beardmore Drilling Company ROTARY COMPLETION: May 5th, 1963

CONTRACTOR: Walters Drilling Co. ELEVATION: 2176' KB

SURFACE CASING: 8-5/8" set @ 180' with 100 sacks cement

OIL STRING: 5-1/2" set @ 4236' with 125 sacks cement

L O G
 (Figures indicate bottom of formation)


Soil	0-15'
Rock	75'
Shale	250'
Sand	450'
Shale	855'
Sand	1090'
Shale & Shells	1424'
Anhydrite	1458'
Shale & Shells	2195'
Lime & Shale	3736'
Lime	3938'
Lime & Shale	4085'
Lime	4125'
Lime & Shale	4228'
Lime	4235'
Chert	4243'
Total Depth	4243'


RECEIVED
STATE CORPORATION COMMISSION

JUN 24 1964

CONSERVATION DIVISION
Wichita, Kansas

The undersigned, Robert F. Walters, hereby certifies that the above log is a true and correct log of the formations encountered in drilling the above noted well as reflected by the Daily Drilling Reports.

WALTERS DRILLING CO.

 ROBERT F. WALTERS, Partner



Subscribed and sworn to before me
this 8th day of May, 1963.


 Velma L. Deines, Notary Public

My commission expires January 11th, 1967.