


WELL PLUGGING RECORD

Give All Information Completely  
Make Required Affidavit  
Mail or Deliver Report to:  
Conservation Division  
State Corporation Commission  
211 No. Broadway  
Wichita, Kansas

NORTH



Locate well correctly on above  
Section Plat

Ness County. Sec. 15 Twp. 18 Rge. 21 (E) W (W)  
Location as "NE/CNW/SW" or footage from lines NE NE SW  
Lease Owner Aurora Gasoline - Eugene J. Carter  
Lease Name Marshall Well No. 1  
Office Address 1107 Union National Bldg., Wichita, Kansas  
Character of Well (completed as Oil, Gas or Dry Hole) Dry Hole  
Date well completed 12-31 19 58  
Application for plugging filed 12-31 19 58  
Application for plugging approved 12-31 19 58  
Plugging commenced 6:00 A.M. 12-31 19 58  
Plugging completed 9:00 A.M. 12-31 19 58  
Reason for abandonment of well or producing formation \_\_\_\_\_

If a producing well is abandoned, date of last production \_\_\_\_\_ 19\_\_\_\_  
Was permission obtained from the Conservation Division or its agents before plugging was commenced? Yes

Name of Conservation Agent who supervised plugging of this well Frank Broadfoot  
Producing formation \_\_\_\_\_ Depth to top \_\_\_\_\_ Bottom \_\_\_\_\_ Total Depth of Well 4290 Feet  
Show depth and thickness of all water, oil and gas formations.

OIL, GAS OR WATER RECORDS

CASING RECORD

FORMATION	CONTENT	FROM	TO	SIZE	PUT IN	PULLED OUT
				8 5/8	298	None

Describe in detail the manner in which the well was plugged, indicating where the mud fluid was placed and the method or methods used in introducing it into the hole. If cement or other plugs were used, state the character of same and depth placed, from \_\_\_\_\_ feet to \_\_\_\_\_ feet for each plug set.

Filled hole with heavy rotary mud to 270'. Set plug. Mixed 20 sacks cement, put same through drill pipe.

Filled hole with heavy rotary mud to 35'. Mixed 10 sacks cement, poured same in hole which filled hole to bottom of cellar.

RECEIVED  
STATE CORPORATION COMMISSION  
JAN 6 1959  
CONSERVATION DIVISION  
Wichita, Kansas

(If additional description is necessary, use BACK of this sheet)

Name of Plugging Contractor \_\_\_\_\_  
Address \_\_\_\_\_

STATE OF Kansas, COUNTY OF Barton  
Jay Bowen (employee of Drilling Contractor) of the above-described well, being first duly sworn on oath, says: That I have knowledge of the facts, statements, and matters herein contained and the log of the above-described well as filed and that the same are true and correct. So help me God.

(Signature) Jay Bowen

Great Bend, Kansas  
(Address)

SUBSCRIBED AND SWORN TO before me this 5th day of January 19 59

My commission expires 6-25-59

Kenneth G. Fischer Notary Public.

PLUGGING  
FILE SEC. 15 T. 18 R. 21W  
BOOK PAGE 9 LINE 42

DRILLERS' LOG

Marshall No. 1  
Loc: NE NE SW  
Sec: 15-18~~8~~-21W  
Ness County, Kansas  
Company: Aurora Gasoline - Eugene J. Carter  
Contractor: Honaker-Davis Drlg. Co.


15135-00077-0000  
Comm: 12-16-58  
Comp: 12-31-58  
Rotary Total Depth: 4290'  
Casing: 8-5/8" at 298'

0	25	Clay & Post Rock
25	150	Post Rock & Clay
150	180	Blue Shale
180	200	Sand
200	300	Shale & Shells
300	610	Blue Shale & Sand
610	640	Sand
640	840	Red Bed
840	1100	Sand
1100	1420	Red Bed
1420	1450	Anhydrite
1450	2130	Shale & Shells
2130	2775	Lime & Shale
2775	3035	Shale & Lime
3035	3140	Lime & Shale
3140	3307	Shale & Lime
3307	3478	Lime & Shale
3478	3536	Shale & Lime
3536	3810	Lime & Shale
3810	3956	Lime
3956	4056	Lime & Shale
4056	4090	Lime
4090	4128	Lime & Chert
4128	4181	Lime & Shale
4181	4230	Conglomerate
4230	4235	Lime & Chert
4235	4286	Mississippian
4286		Rotary Total Depth


8-5/8" casing cemented at 298' with 225 sacks cement, 2% calcium chloride and 2% jel.

RECEIVED  
STATE CORPORATION COMMISSION  
JAN 6 1959  
CONSERVATION DIVISION  
D & A Wichita, Kansas

I certify that this is the true and correct copy of the above log to the best of my knowledge.

  
H. S. Forbes

Subscribed and sworn to before me this 5th day of January, 1959.

  
Kenneth G. Fischer, Notary Public

My commission expires: 6-25-59

PLUGGING  
FILE SEC. 15, T. 18, R. 21W  
BOOK PAGE 9 LINE 342