

15-077-20, 092-00.00

TO BE FILED WITH THE STATE CORPORATION COMMISSION PRIOR TO COMMENCEMENT OF WELL Tulsa,

1. Operator KWB Oil Property Management, Inc Address 1125 Nat'l Bank of Tulsa Bldg. Okla.
2. Lease name W. L. Heiser Well No. 1 County Harper
3. Well Location SE SW Sec. 23 Township 33S Range 6W
4. Well to be drilled 660 ft. from nearest lease line.
5. Drilling Contractor Aspen Drilling Co. Address Great Bend, Kansas
6. Type of equipment: Rotary Cable Tool Approx. date operation to begin October 6 1969.
7. Well to be drilled for Oil Gas Disposal Input Estimated Total Depth of Well 4550 ft.
8. Depth of deepest fresh water well within one mile of location 60 ft. If none exists, write NONE.
9. Ground elevation at location is approx. - ft. higher or - ft. lower than ground elevation at water well.
10. Depth of the deepest municipal water well within three miles of location None ft. If none exists, write NONE
11. Operator states that he will set surface pipe at least 25 ft. below all Tertiary or unconsolidated deposits and, taking into consideration differences in ground elevations, that the minimum depth necessary, to the best of his knowledge and belief, to protect all fresh water zones is 60 ft. and operator agrees to set surface pipe at this location to a depth of not less than 210 ft. Alternate 1 Alternate 2 .

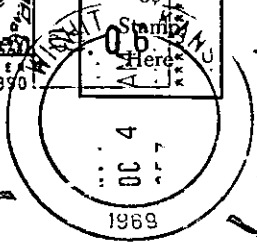
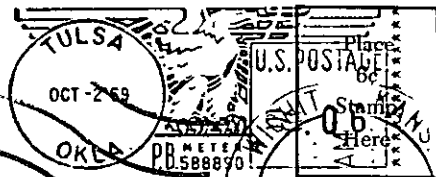
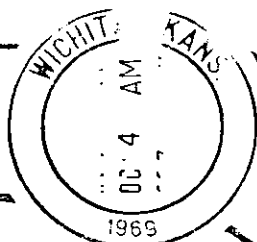
REMARKS:

Well will be in NE Anthony Area

Signature of Operator

Joseph J. Lawnick

October 2, 1969



**State Corporation Commission of Kansas
Conservation Division
500 Insurance Building
212 North Market
Wichita, Kansas 67202**

**RECEIVED
STATE CORPORATION COMMISSION
OCT 6 1969
CONSERVATION DIVISION
Wichita, Kansas**

(IF PREFERRED, MAIL IN ENVELOPE)