


15-007-01712-00-00



## TO BE FILED WITH THE STATE CORPORATION COMMISSION PRIOR TO COMMENCEMENT OF WELL

1. Operator Sunray Mid-Continent Oil Co. Address 321 West Douglas - Wichita, Kansas
2. Lease name Mae Tedrow Well No. 2 County Barber
3. Well Location C NE SW Sec. 20 Township 32S Range 13W
4. Well to be drilled 660 ft. from nearest lease line.
5. Drilling Contractor To Be Determined Address \_\_\_\_\_
6. Type of equipment: Rotary  Cable Tool  Approx. date operation to begin Oct. 16 1961
7. Well to be drilled for Oil  Gas  Disposal  Input  Estimated Total Depth of Well 4650 ft.
8. Depth of deepest fresh water well within one mile of location 61 ft. If none exists, write NONE \_\_\_\_\_.
9. Ground elevation at location is approx. \_\_\_\_\_ ft. higher or 3 ft. lower than ground elevation at water well.
10. Depth of the deepest municipal water well within three miles of location \_\_\_\_\_ ft. If none exists, write NONE: None
11. Operator states that he will set surface pipe at least 25 ft. below all Tertiary or unconsolidated deposits and, taking into consideration differences in ground elevations, that the minimum depth necessary, to the best of his knowledge and belief, to protect all fresh water zones is 350' ft. and operator agrees to set surface pipe at this location to a depth of not less than 275 ft. Alternate 1  Alternate 2

REMARKS:

Signature of Operator \_\_\_\_\_



State Corporation Commission of Kansas  
Conservation Division  
500 Insurance Building  
212 North Market  
Wichita 2, Kansas

RECEIVED  
STATE CORPORATION COMMISSION  
OCT 16 1961  
CONSERVATION DIVISION  
Wichita, Kansas

(IF PREFERRED, MAIL IN ENVELOPE)