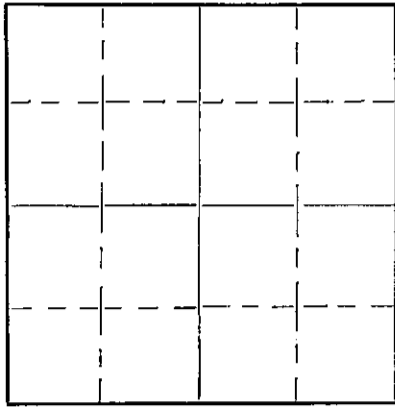


Give All Information Completely
Make Required Affidavit
Mail or Deliver Report to:
Conservation Division
State Corporation Commission
800 Bitting Building
Wichita, Kansas

OR
FORMATION PLUGGING RECORD

Strike out upper line
when reporting plug-
ging off formations.

NORTH



Locate well correctly on above
Section Plat

Barton County. Sec. 35. Twp. 16S. Rge. 13 (W)
Location as "NE $\frac{1}{4}$ NW $\frac{1}{4}$ SW $\frac{1}{4}$ " or footage from lines SWc SE/4
Lease Owner Aladdin Petroleum Corporation
Lease Name Leng Well No. 1
Office Address 809 Ellis-Singleton Building
Character of Well (completed as Oil, Gas or Dry Hole) Oil
Date, well completed September 24, 1938
Application for plugging filed October 14, 1934
Application for plugging approved October 14, 1934
Plugging Commenced October 16, 1934
Plugging Completed October 21, 1934
Reason for abandonment of well or producing formation Not profitable

If a producing well is abandoned, date of last production October 7, 1934
Was permission obtained from the Conservation Division or its agents before plugging was com-
menced? Yes

Name of Conservation Agent who supervised plugging of this well C. T. Alexander
Producing formation Arbuckle Depth to top 3318 Bottom 3340 Total Depth of Well 3340 Feet
Show depth and thickness of all water, oil and gas formations.

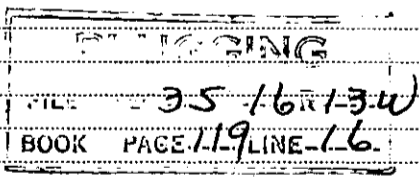

OIL, GAS OR WATER RECORDS

CASING RECORD

Formation	Content	From	To	Size	Put In	Pulled Out
<u>Arbuckle</u>		<u>3318</u>	<u>3340</u>	<u>5 3/16</u>	<u>3319</u>	<u>2685</u>
				<u>13 3/8</u>	<u>138</u>	<u>None</u>

Describe in detail the manner in which the well was plugged, indicating where the mud fluid was placed and the method or methods used in introducing it into the hole. If cement or other plugs were used, state the character of same and depth placed, from _____ feet to _____ feet for each plug set.

3340' to 3318' Mud
3318 to 3304 3 sax cement
3304 to 3215 Mud
3215 to 3200 3 sax cement
3200 to 3081 Mud
3081 to 3076 3 sax cement
3076 to 200 mud
w200 to 185 16 sax cement
185 to 10 mud
10 to surface 5 sax cement



(If additional description is necessary, use BACK of this sheet)

Correspondence regarding this well should be addressed to Aladdin Petroleum Corporation
Address 809 Ellis-Singleton Building, Wichita, Kansas

STATE OF Kansas, COUNTY OF Sedgwick, ss.

(employee of owner) or (owner or operator) of the above-described well,
being first duly sworn on oath, says: That I have knowledge of the facts, statements, and matters herein contained and the log of the above-
described well as filed and that the same are true and correct. So help me God.

(Signature) J. M. Johnson
(Address) _____

SUBSCRIBED AND SWORN TO before me this 24th day of October, 19 40

Clytell Smalley
Notary Public.

My commission expires December 6, 1940

COMPANY: The Western Kansas Oil & Ref. Corp.
CONTRACTOR: Hannum Drilling Co.
FARM: Lang (Reif Estate) Well #1

LOCATION: S/2 SE/4 35-16-15W
Barton County, Kansas.
(In SW c SE/4 - 330' from WL,
330' from SL)

COMMENCED: Aug., 23, 1938
COMPLETED: Sept. 24, 1938

CASING RECORD
13 3/8 138'
5 3/16 3319

ELEVATION: 1871
PRODUCTION: (Potential) 251 bbls

FORMATION	DEPTH	FORMATION	DEPTH
Shale & shells	520		
Redrock & shale	764	Top Anhydrite	764 Driller
Anhydrite	810	Top Salt	1205 Driller
Anhydrite & redrock	860	Top Ft. Riley	1750
Redrock & shale	1035	Florence Flint	1850
Shale & shells	1205	Top Dodge	3010
Salt & shale	1215	Top Lansing	3082
Salt & shells	1415	Top Arbuckle	3318
Shale & shells	1500		
Anhydrite	1665		
Lime & shale	1855	Good show oil	3091-94
Lime	1885	Show oil	3114-16
Lime & shale	1927	Dry oolitic zone	3165-76
Shale	1990	Small show oil	3215-17
Lime & shale	2374	Very small show oil -	3233-36
Shale & shells	2535	Very small show oil -	3252-54
Lime & shale	2570	Show oil	3319-23
Lime	2615	Show oil	3330-32
Shale & lime	2655		
Lime & shale	2885		
Lime	2980		
Lime & shale	3060		
Shale & lime	3075		
Drillpipe corr.	3155-3164		
Lime	3318		
Dolomite	3321		
Rigged up std tools	3321		
Dolomite	3330		
150' oil 16 hrs.			
Dolomite	3336		
150' oil 12 hrs.			
1200 gal acid			
350' oil 12 hrs.			
TD 3340 Dolomite			
2000 gal acid			

35 16 13W
119 - 16

I hereby certify this to be a correct and accurate log of the above described well as shown by the drilling reports.

G. W. Spear

Subscribed and sworn to before me on this 6th day of October, 1938.

My Commission expires
Dec. 6, 1941.

Clyde S. Smalley
Notary Public