

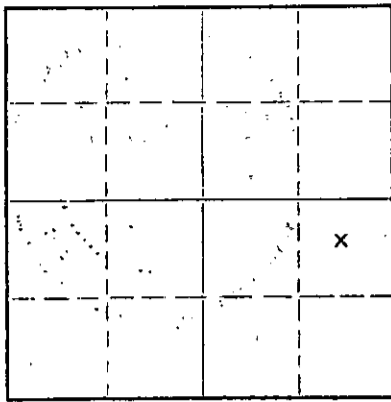
Give All Information Completely
Make Required Affidavit
Mail or Deliver Report to:
Conservation Division
State Corporation Commission
211 No. Broadway
Wichita, Kansas

WELL PLUGGING RECORD

Barber County, Sec. 15 Twp. 32S Rge. 15W (E) (W)

Location as "NE/CNW&SW¼" or footage from lines: C NE/4 SE/4
Lease Owner: Ferguson Oil Company, etal
Lease Name: Marsh 'A' Well No. 1
Office Address: 522 Union Center, Wichita, Kansas
Character of Well (completed as Oil, Gas or Dry Hole): Dry Hole
Date well completed: July 18th 19 65
Application for plugging filed: July 18th 19 65
Application for plugging approved: July 18th 19 65
Plugging commenced: July 18th 19 65
Plugging completed: July 18th 19 65
Reason for abandonment of well or producing formation:

NORTH



Locate well correctly on above
Section Plat

If a producing well is abandoned, date of last production: 19
Was permission obtained from the Conservation Division or its agents before plugging was commenced? Yes, verbal approval

Name of Conservation Agent who supervised plugging of this well: Archie Elving
Producing formation: Depth to top: Bottom: Total Depth of Well: 4993 Feet
Show depth and thickness of all water, oil and gas formations.

OIL, GAS OR WATER RECORDS

CASING RECORD

FORMATION	CONTENT	FROM	TO	SIZE	PUT IN	PULLED OUT
Clay, Sand & Shale		0	275	8-5/8"	274	-0-

Describe in detail the manner in which the well was plugged, indicating where the mud fluid was placed and the method or methods used in introducing it into the hole. If cement or other plugs were used, state the character of same and depth placed, from feet to feet for each plug set.

Set Bottom Plug @ 260' with 25 sacks cement.
Set Top Plug @ 40' with 10 sacks cement.
Dumped 2 sacks in rat hole. Job complete @ 10:00 p.m.

RECEIVED
STATE CORPORATION COMMISSION


JUL 21 1965
7-21-65
CONSERVATION DIVISION
Wichita, Kansas

(If additional description is necessary, use BACK of this sheet)

Name of Plugging Contractor: Walters Drilling Co.
Address: 510 Orpheum Building, Wichita, Kansas

STATE OF KANSAS, COUNTY OF SEDGWICK, ss.
Robert F. Walters (owner or operator) of the above-described well, being first duly sworn on oath, says: That I have knowledge of the facts, statements, and matters herein contained and the log of the above described well as filed and that the same are true and correct. So help me God.

(Signature) Robert F. Walters
ROBERT F. WALTERS, Partner
510 Orpheum Building, Wichita, Kansas (Address)



SUBSCRIBED AND SWORN TO before me this 20th day of July, 19 65

Velma L. Deines Notary Public.

My commission expires January 11th, 1967

MARSH #1

LOCATION: C NE/4 SE/4 Section 15-32S-15W DATE SPUDDED: 7-6-65
 Barber County, Kansas
 OPERATOR: Ferguson Oil Company ROTARY COMP. 7-18-65
 CONTRACTOR: Walters Drilling Co. ELEVATION: 1979 GL
 1981 DF
 1984 KB
 SURFACE CASING: 8-5/8" @ 274 with 215 sacks cement
 OIL STRING: None - Dry and Abandoned

L O G
 (Figures indicate bottom of formation)

CLAY, SAND & SHALE	0-275
SHALE	730
SHALE & SHELLS	1209
SHALE	1875
LIME	1950
LIME & SHALE	2650
LIME	2780
LIME & SHALE	2915
SHALE	3125
SHALE & LIME	4412
LIME	4635
LIME & SHALE	4730
LIME	4777
LIME & SHALE	4828
LIME	4835
LIME & CHERT	4852
LIME	4890
LIME & SHALE	4940
LIME & SHALE	4990
LIME	4993
TOTAL DEPTH	4993


RECEIVED
 STATE CORPORATION COMMISSION

JUL 21 1965
 7-21-65
 CONSERVATION DIVISION
 Wichita, Kansas

The undersigned, Robert F. Walters, hereby certifies that the above log is a true and correct log of the formations encountered in drilling the above noted well as reflected by the Daily Drilling Reports.

WALTERS DRILLING CO.

Robert F. Walters
 ROBERT F. WALTERS, Partner



Subscribed and sworn to before me
 this 20th day of July, 1965.

Velma L. Deines
 Velma L. Deines, Notary Public

My commission expires January 11, 1967.