

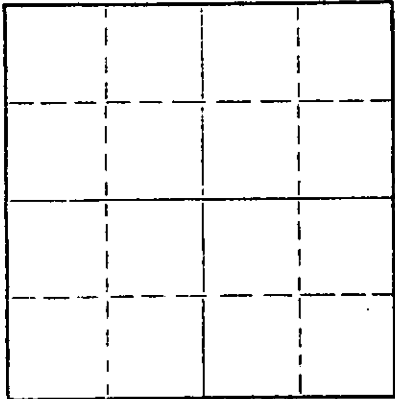
STATE OF KANSAS
STATE CORPORATION COMMISSION

Form CP-4

Give All Information Completely
Make Required Affidavit
Mail or Deliver Report to:
Conservation Division
State Corporation Commission
212 No. Market
Wichita, Kansas 67202

WELL PLUGGING RECORD

Barber County, Sec. 11 Twp. 32 Rge. 15 (E) (W)
Location as "NE/CNW/SE" or footage from lines C SW SE
Lease Owner Ayward Drilling Company
Lease Name Skinner "X" Well No. 1
Office Address Wichita, Kansas 67202
Character of Well (completed as Oil, Gas or Dry Hole) Oil
Date well completed June 29, 19 65
Application for plugging filed September 15 19 71
Application for plugging approved September 17 19 71
Plugging commenced 9/26/71 19
Plugging completed 9/29/71 19
Reason for abandonment of well or producing formation depleted.
If a producing well is abandoned, date of last production July 19 71
Was permission obtained from the Conservation Division or its agents before plugging was commenced? YES



Locate well correctly on above Section Plat

Name of Conservation Agent who supervised plugging of this well Biberstein
Producing formation Viola Depth to top 4969' Bottom Total Depth of Well 5034 Feet
Show depth and thickness of all water, oil and gas formations.

OIL, GAS OR WATER RECORDS


CASING RECORD

FORMATION	CONTENT	FROM	TO	SIZE	PUT IN	PULLED OUT
				8-5/8	280	none
				5 1/2"	5033	3509'

Describe in detail the manner in which the well was plugged, indicating where the mud fluid was placed and the method or methods used in introducing it into the hole. If cement or other plugs were used, state the character of same and depth placed, from feet to feet for each plug set.

Checked hole, sanded hole to 4980', set 5 sacks of cement.
Loaded hole with water, shot pipe at 4277', 4214', 4090',
3712', 3537', 3433', pulled 107 joints. Set rock bridge at
260', ran 4 yards ready mix.

PLUGGING COMPLETE.

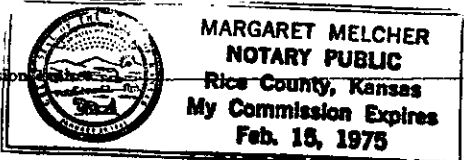


(If additional description is necessary, use BACK of this sheet)
Name of Plugging Contractor KNIGHT CASING PULLING CO., INC.
Address CHASE, KANSAS

STATE OF KANSAS, COUNTY OF RICE, ss.
NOEL J. KNIGHT (employee of owner) or (owner or operator) of the above-described well, being first duly sworn on oath, says: That I have knowledge of the facts, statements, and matters herein contained and the log of the above-described well as filed and that the same are true and correct. So help me God.

(Signature) [Signature]
CHASE, KANSAS
(Address)

SUBSCRIBED AND SWORN TO before me this 30th day of September, 19 71



[Signature] Notary Public.

SKINNER "X" #1

Casing Record: Company: Aylward Drilling Company et al Location: C SW SE
 Contractor: Aylward Drilling Company Sec. 11-32-15W
 8 5/8" - 280' Barber County
 5 1/2" - 5033' Kansas
 Commenced: June 15, 1965
 Completed: June 29, 1965
 Elev.: 2033 K.B.

	From	To	Remarks
Soil	0	30	Set 8 5/8" surface pipe @ 280' w/250 sacks cement.
Sand	30	70	
Gyp & Soil	70	120	
Red Bed	120	410	Geological Tops:
Shale	410	1530	
Shale & Lime Streaks	1530	2140	Heebner 4111
Shale & Lime	2140	2295	Douglas 4145
Lime	2295	2395	Brown Lime 4253
Lime w/Shale Breaks	2395	2540	Lansing 4277
Lime	2540	2660	Kansas City 4491
Lime w/Shale Streaks	2660	2750	Base/ Kansas City 4720
Lime	2750	2970	Marmaton 4740
Shale w/Lime Streaks	2970	3205	Choteau 4886
Shale & Lime	3205	3530	Kinderhook 4918
Shale w/Lime Streaks	3530	3800	Maquoketa 4950
Shale & Lime	3800	4035	Viola 4969
Shale	4035	4127	
Shale & Lime	4127	4145	DST 4714-4814 Open 1 hr. GTS 4" Gauge 155 MCFG/60", 77 MCF/9", 34 MCFG/14". Rec. 120' GCM. IBHP 783#/30" - FBHP 95#/30" FP 57#-76#
Shale & Sand	4145	4278	
Lime	4278	4814	DST 4970-93 Open 30" GTS/1" Gauge 3,880 MCFG/5", 4,800 MCF/8", Sprayed mud/16". Rec. 30' Cl. oil IBHP 1705#/30" - FBHP 1705#/30" FP 764#-801#.
Lime & Shale	4814	4897	
Lime w/Shale	4897	4993	DST 4993-5003 Open 1 hr. GTS/3 1/2" Gauge 416 MCFG/5", 499 MCF/20" 588 MCF/60". Rec. 300' Cl. Oil & 70' Muddy oil. IBHP 1705#/30" - FBHP 1705#/30". FP 104#-142#.
Lime	4993	5034 T.D.	DST 5003-13 Open 1 hr. Rec. 5' mud w/few spots oil IBHP 123#/30" - FBHP 76#/30" FP 19#-19#.

RECEIVED
 STATE CORPORATION COMMISSION
 SEP 17 1971
 CONSERVATION DIVISION
 Wichita, Kansas

I hereby certify that this is a true and correct copy of the above log to the best of my knowledge.

Frank Hamlin

Subscribed and sworn to before me this 12th day of July, 1965

Joseph A. Hess
 JOSEPH A. HESS Notary Public

My commission expires May 14, 1968