

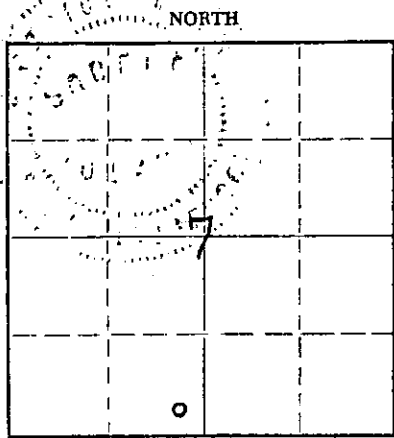
15-077 00982-0000

REC'D JUN 20 1968 Form CP-4

STATE OF KANSAS
STATE CORPORATION COMMISSION

WELL PLUGGING RECORD

Give All Information Completely
Make Required Affidavit
Mail or Deliver Report to:
Conservation Division
State Corporation Commission
212 N. Market
Wichita, Kansas



Locate well correctly on above
Section Plat

Harper County. Sec. 7 Twp. 32S Rge. (E) 9 (W)
Location as "NE/CNW/SW" or footage from lines SE SE SW; 330' FSL & 330' FSL of SW/4
Lease Owner High Plains Production Company
Lease Name Stone Well No. 1
Office Address 304 Insurance Building, Wichita, Kansas 67202
Character of Well (completed as Oil, Gas or Dry Hole) Oil
Date well completed May 23 19 66
Application for plugging filed May 13 19 68
Application for plugging approved May 14 19 68
Plugging commenced 5-22 -1968
Plugging completed 5-27 -1968
Reason for abandonment of well or producing formation Depleted

If a producing well is abandoned, date of last production May 19 66
Was permission obtained from the Conservation Division or its agents before plugging was commenced? Yes

Name of Conservation Agent who supervised plugging of this well Ralph Warren
Producing formation Mississippi "Chat" Depth to top 4340 Bottom 4450 Total Depth of Well 4449 Feet
Show depth and thickness of all water, oil and gas formations.


OIL, GAS OR WATER RECORDS

CASING RECORD

FORMATION	CONTENT	FROM	TO	SIZE	PUT IN	PULLED OUT
Mississippi "Chat"	Oil & Water	4340	4450	5 1/2"	4449'	3354

Describe in detail the manner in which the well was plugged, indicating where the mud fluid was placed and the method or methods used in introducing it into the hole. If cement or other plugs were used, state the character of same and depth placed, from _____ feet to _____ feet for each plug set.

Push plug to 3700 ft.- sand back from 3700 to 3675 - dump 5
sax cement - pull 3354 ft. 5 1/2" casing - mud hole to 275 ft.
10 ft. rock bridge to 265 - dump 4 1/2 yds. ready mix cement to
surface.




(If additional description is necessary, use BACK of this sheet)

Name of Plugging Contractor Ralph Comstock Pipe Pulling, Inc. Permit # 490
Address 320 N. Park Stafford, Kansas 67578

STATE OF Kansas COUNTY OF Sedgwick, ss.
R. W. Watchous, (partner) (employee of owner) or (owner or operator) of the above-described well, being first duly sworn on oath, says: That I have knowledge of the facts, statements, and matters herein contained and the log of the above described well as filed and that the same are true and correct. So help me God.

(Signature) [Signature]
R. W. Watchous
304 Insurance Building, Wichita, Kansas 67202
(Address)

SUBSCRIBED AND SWORN to before me this 21st day of June, 19 68



[Signature]
Betty Patterson
Notary Public.

My commission expires May 22, 1971

15-07700982-0000
 WELL LOG BUREAU - KANSAS GEOLOGICAL SOCIETY
 508 East Murdock, Wichita, Kansas


COPY

Company: MAGNOLIA PETROLEUM COMPANY
 Farm: Juanita Stone No. 1

SEC. 7 T. 32 R. 9W
 SE SE SW

Total Depth: 4450
 Comm. 3-24-56 Comp. 5-23-56
 Shot or Treated:
 Contractor:
 Issued: 8-25-56

County: Harper
 KANSAS



CASING:
 9 5/8" 349' cem w/300 ex.
 5 1/2" 4449' cem w/200 ex.

Elevation: 1466
 State Pot. P.
 Production: 28 BO & 67 BSW in
 24 hrs.

Figures indicate Bottom of Formations

red bed, sand	55
redbed, sandrock, sand	226
sandrock, clay, sand	351
red bed, anhydrite	1141
shale, anhyd.	1501
lime, shale, anhyd.	1977
lime, gypsum, shale	3534
lime, shale, sand	3638
lime, shale, gypsum	3783
lime, shale	4296
lime, shale, chert	4341
Cored #1	4367
Miss. chat, dolomite	4429
lime, chert, dolo. RTD	4450
Total Depth	

Tops:	
Reebner	3393
Douglas sand	3456
Lansing-Kansas City	3609
Mississippi	4340

DST #1 4343-67, open 1 hr, good blow,
 gas in 27 min., (TSTM), rec. 90'
 O & GCM, 100' HO & GCM, 140' Sl. muddy
 SW, FP 80 - 190#, BHP 1200#/20 min.

RECEIVED
 STATE CORPORATION COMMISSION
 MAY 14 1968
 CONSERVATION DIVISION
 Wichita, Kansas