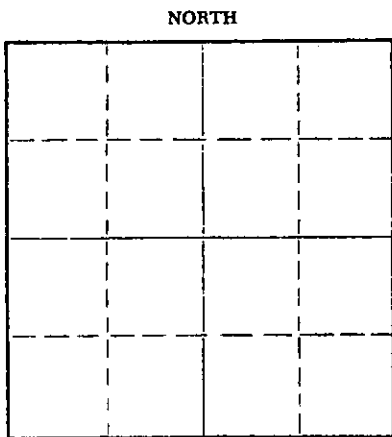


Give All Information Completely  
Make Required Affidavit  
Mail or Deliver Report to:  
Conservation Division  
State Corporation Commission  
211 No. Broadway  
Wichita, Kansas

WELL PLUGGING RECORD

Harper County. Sec. 7 Twp. 32S Rge. 9W (E) (W)  
Location as "NE/CNW%SW%" or footage from lines Center of S  $\frac{1}{2}$  SE NE  
Lease Owner Mull Drilling Company, Inc.  
Lease Name Heath Well No. 1  
Office Address P. O. Box 972 Pratt, Kansas  
Character of Well (completed as Oil, Gas or Dry Hole)  
Date well completed 19  
Application for plugging filed 6-10-64 19  
Application for plugging approved 6-11-64 19  
Plugging commenced 6-26-64 19  
Plugging completed 6-30-64 19  
Reason for abandonment of well or producing formation Dry



Locate well correctly on above  
Section Plat

If a producing well is abandoned, date of last production 19  
Was permission obtained from the Conservation Division or its agents before plugging was commenced? Yes

Name of Conservation Agent who supervised plugging of this well Archie V. Elving  
Producing formation Depth to top Bottom Total Depth of Well 4356 Feet  
Show depth and thickness of all water, oil and gas formations.

OIL, GAS OR WATER RECORDS

CASING RECORD

FORMATION	CONTENT	FROM	TO	SIZE	PUT IN	PULLED OUT
				8 5/8	160	None
				5 1/2	None	3429

Describe in detail the manner in which the well was plugged, indicating where the mud fluid was placed and the method or methods used in introducing it into the hole. If cement or other plugs were used, state the character of same and depth placed, from feet to feet for each plug set.

Cleaned out cellar.

Rigged up unit. Working pipe. Sanded to 4290'. Dumped 5 sacks of cement.

Working pipe. Shot pipe at 3700' - 3600' - 3500' & 3410'. Pulling pipe.

Pulling pipe.

Pulling pipe. Plugging well with mud rock bridge at 200'. Dumped 35 sacks of cement. Filled hole. Build rock bridge. Capped well with 10 sacks of cement.

RECEIVED  
STATE CORPORATION COMMISSION

JUL 6 1964  
7-6-64

CONSERVATION DIVISION  
Wichita, Kansas

(If additional description is necessary, use BACK of this sheet)

Name of Plugging Contractor Forbes Casing Pulling, Inc.  
Address P. O. Box 221 Great Bend, Kansas

STATE OF Kansas, COUNTY OF Barton, ss.  
J. O. Forbes (employee of owner) or (owner or operator) of the above-described

well, being first duly sworn on oath, says: That I have knowledge of the facts, statements, and matters herein contained and the log of the above-described well as filed and that the same are true and correct. So help me God.

(Signature) J. O. Forbes  
P. O. Box 221 Great Bend, Kansas  
(Address)

SUBSCRIBED AND SWORN to before me this 1 day of July, 19 64

My commission expires May 27, 1965

Notary Public.

ROTARY DRILLERS LOG

COMPANY : Mull Drilling Company, Inc.  
Wichita, Kansas

ROTARY DRILLING COMMENCED: 7-24-57

CONTRACTOR : Mull Drilling Company, Inc.  
Wichita, Kansas

ROTARY DRILLING COMPLETED: 8-6-57

CASING RECORD : Set 8 5/8" @ 160' cemented  
with 125 sacks cement.  
  
Set 5 1/2" @ 4362' cemented  
with 150 sacks cement.

LOCATION: HEATH #1  
C S/2 SE NE of Sec. 7-32S-9W  
Harper County, Kansas

(Figures indicate bottom of formation - measurements from top of Rotary Bushing)


Sand	10
Red Rock	160
Red Bed	700
Shale & Shells	975
Shale	1350
Lime & Shale	1410
Lime	1560
Lime & Shale	1895
Lime	2200
Lime & Shale	3665
Lime	4267
Lime (Mississippi)	4362' R.T.D.

**RECEIVED**  
STATE CORPORATION COMMISSION

AUG 20 1964  
8-20-64  
CONSERVATION DIVISION  
Wichita, Kansas


I hereby certify that this is a true and correct copy of the above log to the best of my knowledge.

MULL DRILLING COMPANY, INC.

BY  PRES. TRES.  
JOSEPH B. BRUNGARDT, JR.

STATE OF KANSAS )  
                          ) SS  
COUNTY OF SEDGWICK )

Subscribed and sworn to before me this 8th day of August, 1957.

  
NOTARY PUBLIC



MY COMMISSION EXPIRES: FEBRUARY 24, 1960.