

15-577-00093-0000

STATE OF KANSAS
STATE CORPORATION COMMISSION

WELL PLUGGING RECORD


Give All Information Completely
Make Required Affidavit
Mail or Deliver Report to:
Conservation Division
State Corporation Commission
800 Bitting Building
Wichita, Kansas

OR

FORMATION PLUGGING RECORD

Strike out upper line
when reporting plug-
ging off formations.

Harper County. Sec. 6 Twp. 32S Rge. 9 ~~4E~~ (W)
Location as "NE $\frac{1}{4}$ NW $\frac{1}{4}$ SW $\frac{1}{4}$ " or footage from lines. CSE SW
Lease Owner. J.M. Huber Corporation.
Lease Name. Petrow Well No. 1
Office Address. Drawer 831, Borger, Texas.
Character of Well (completed as Oil, Gas or Dry Hole). Dry
Date well completed. 11-7-19 44
Application for plugging filed. 11-9-19 44
Application for plugging approved. 11-9-19 44
Plugging commenced. 11-9-19 44
Plugging completed. 11-9-19 44
Reason for abandonment of well or producing formation. Dry Hole.



Locate well correctly on above
Section Plat

If a producing well is abandoned, date of last production. 19
Was permission obtained from the Conservation Division or its agents before plugging was com-
menced? Yes

Name of Conservation Agent who supervised plugging of this well. H.W. Kerr.
Producing formation. Depth to top. Bottom. Total Depth of Well. 4910 Feet
Show depth and thickness of all water, oil and gas formations.


OIL, GAS OR WATER RECORDS

CASING RECORD

Formation	Content	From	To	Size	Put In	Pulled Out
				10 3/4"	700'	None.

Describe in detail the manner in which the well was plugged, indicating where the mud fluid was placed and the method or methods used in introducing it into the hold. If cement or other plugs were used, state the character of same and depth placed, from feet to feet for each plug set.

Filled with heavy mud 4910 to 690 feet.
Permanent bridge at 690 feet.
Filled with cement from 690 to 650 feet.
Filled with mud from 650 feet to 15 feet.
Filled with cement 15 feet into cellars base.




(If additional description is necessary, use BACK of this sheet)

Correspondence regarding this well should be addressed to J. M. Huber Corporation.
Address. Drawer 831, Borger, Texas.

STATE OF Kansas COUNTY OF Sedgwick ss.
E.A. Huffman (employee of owner) or owner's operator of the above-described well,
being first duly sworn on oath, says: That I have knowledge of the facts, statements, and matters herein contained and the log of the above-described well as filed and that the same are true and correct. So help me God.

(Signature)

E. A. Huffman
J.M. Huber Corporation
302 Petroleum Building.
Wichita, Kansas. February 1945



SUBSCRIBED AND SWORN to before me this 13 day of February 1945

My commission expires February 2, 1945

15-077-00093-0000

Well Name: Fred Petrov No. 1
 Company: J.M. Huber Corporation et al.
 Commenced: 10-5-44
 Completed: 11-7-44
 Contractor: J.M. Huber Corporation.

Location: C9B SW
 Sec. 6-323-9W
 Harper county,
 Kansas.
 Production: Dry and Abandoned.

Drilled with Rotary Tools.

Casing Used: 700' 10 3/4"
 75 ex cement.

sand and gravel	27
red bed	60
shells	85
shells and sand red	295
red bed and shells	665
shale and shells	930
salt, shale and shells	1255
lime and shale	2225
shale and shells	2315
shale and lime	2575
lime, sand and shale	2630
shale and lime	2885
lime	2925
Corr. 3004 equals 3066	
lime and shale	3280
shale	3368
shale and lime	3474
shale	3524
shale and sand	3554
sand	3608
Corr. SLM 3621 equals 3618	
lime and shale	3805
lime	3845
lime hard	3880
lime	3895
cherty lime	3906
lime	4026
lime and chert	4076
lime and shale	4137
shale	4198
shale and lime	4367
lime soft	4540
chert	4548
chert and lime and shale	4560
shale and lime	4573
Corr. SLM 4566 equals 4559	
lime and shale	4645
lime and chert	4669
lime hard	4740
shale and sand	4770
shy shale	4798
shale and sand	4821
lime	4824
sand and shale	4856
conglomerate	4859
lime Arbuckle	4910
Total Depth.	

6 32 900
 139 21

2-14-45

15-077-00093-0000

No. 1 Fred Fetrow - J.M. Huber Corporation et al.

SAMPLE TOPS.

Wellington	967	corr.
Herrington	1567	"
Winfield	1642	"
Ft. Riley	1742	"
Base. Flo. Flint	1877	"
" Wreford	1967	"
Sand	3543	
	3543-56	- shaly and non-porous
	3556-05	- porous sand, no show
Lansing	3625	
Mississippi	4337	
	4390-4424	- porosity, few scattered spots of asphalt. No free oil or odor.
Base Miss.	4546	corr.
Viola	4641	
Simpson	4713	
Arbuckle	4859	
Total Depth	4910	- Ran Schlumberger. Dry and abandoned.

STATE OF KANSAS)
) ss
COUNTY OF SEDGWICK)

I hereby certify that the above is a true and correct copy of the log of the Fred Fetrow No. 1 located in the Center of the Southeast Quarter of the Southwest Quarter (CSE SW) of Section 6, Township 32 South, Range 9 West, Harper county, Kansas.

E.A. Huffman
E.A. Huffman.
Division Manager.
J.M. Huber Corporation.

Subscribed and sworn to before me this 30th day of November 1944

My commission expires February 2, 1948

B. Leanne Cochran
Notary Public.

6 32 9W
139 21

2-14-45