

STATE OF KANSAS
STATE CORPORATION COMMISSION

WELL PLUGGING RECORD

Give All Information Completely
Make Required Affidavit
Mail or Deliver Report to:
Conservation Division
State Corporation Commission
212 No. Market
Wichita, Kansas

Barber County, Sec. 8 Twp. 32S Rge. 13 (E) W (W)

Location as "NE/CNW&SW" or footage from lines. C NE NE

Lease Owner Petroleum, Inc.

Lease Name Gant "B" Well No. 1

Office Address 300 West Douglas, Wichita, Kansas

Character of Well (completed as Oil, Gas or Dry Hole) Dry hole

Date well completed 8-19 19 67

Application for plugging filed 8-19 19 67

Application for plugging approved 8-19 19 67

Plugging commenced 8-19 19 67


Plugging completed 8-19 19 67

Reason for abandonment of well or producing formation

Dry hole

If a producing well is abandoned, date of last production 19

Was permission obtained from the Conservation Division or its agents before plugging was commenced? yes



Locate well correctly on above
Section Plat

Name of Conservation Agent who supervised plugging of this well Archie Elving

Producing formation _____ Depth to top _____ Bottom _____ Total Depth of Well 4400 Feet

Show depth and thickness of all water, oil and gas formations.

OIL, GAS OR WATER RECORDS

CASING RECORD

FORMATION	CONTENT	FROM	TO	SIZE	PUT IN	PULLED OUT
Surface pipe		-0-	259'	8 5/8"	259'	-0-

Describe in detail the manner in which the well was plugged, indicating where the mud fluid was placed and the method or methods used in introducing it into the hole. If cement or other plugs were used, state the character of same and depth placed, from _____ feet to _____ feet for each plug set.

Filled hole with heavy mud

#1 plug @ 250' with 25 sks cement

#2 plug @ 40' with 10 sks cement

#3 plug in rat hole with 2 sks. cement.

RECEIVED
STATE CORPORATION COMMISSION
AUG 28 1967

CONSERVATION DIVISION
Wichita, Kansas

(If additional description is necessary, use BACK of this sheet)

Name of Plugging Contractor S & S Drilling Co.

Address Box 645, Great Bend, Kansas

STATE OF Kansas, COUNTY OF Barton, ss.

T. D. Sweetman (employee of owner) or (owner or operator) of the above-described well, being first duly sworn on oath, says: That I have knowledge of the facts, statements, and matters herein contained and the log of the above-described well as filed and that the same are true and correct. So help me God.


(Signature) T. D. Sweetman

Box 645, Great Bend, Kansas

(Address)

SUBSCRIBED AND SWORN to before me this 24 day of August, 19 67

My Commission Expires 5/9/71



Leata L. Boyd Notary Public.

9

WELL LOG
Gant B #1
C NE/4 NE/4
8-32S-13-W
Barber County, Kansas


ELEVATION: 1648' D.F.

<u>FROM</u>	<u>TO</u>	
0	1115	Red bed and shale
1115	1690	Shale
1690	2015	Shale and lime
2015	2480	Lime and shale
2480	3220	Shale and lime
3220	3625	Lime
3625	3700	Lime and shale
3700	3825	Shale
3825	3940	Lime and shale
3940	4400	Lime
4400		Total Depth


STATE OF KANSAS

COUNTY OF BARTON ss

T. D. Sweetman, Partner of S & S Drilling Company, being first duly sworn on oath says: That I have knowledge of the facts, statements and matters herein contained and the log of the above described well as filed and that the same are true and correct.


T. D. Sweetman

Subscribed and sworn before me this 24 day of August, 1967


Notary Public Barton County

My Commission expires 5/9/71.

