


STATE OF KANSAS  
STATE CORPORATION COMMISSION  
CONSERVATION DIVISION  
P. O. BOX 17027  
WICHITA, KANSAS 67217

FORM CP-4

WELL PLUGGING RECORD

Harper County, Sec 27 Twp 33S Rge 6W (E) (W)

Location as "NE/CNW/SW" or footage from lines C SE NE  
Lease Owner Stelbar Oil Corporation  
Lease Name Birchenough Well No. 2  
Office Address Suite 950, 200 West Douglas, Wichita, Kansas 67202  
Character of Well (completed as Oil, Gas or Dry Hole) Dry Hole  
Date well completed March 16 19 75  
Application for plugging filed March 16 19 75  
Application for plugging approved March 16 19 75  
Plugging commenced March 16 19 75  
Plugging completed March 16 19 75  
Reason for abandonment of well or producing formation



Locate well correctly on above Section Plot

If a producing well is abandoned, date of last production 19  
Was permission obtained from the Conservation Division or its agents before plugging was commenced? Yes

Name of Conservation Agent who supervised plugging of this well G. Russell Biberstein  
Producing formation Depth to top Bottom Total Depth of Well 4528 Feet  
Show depth and thickness of all water, oil and gas formations.

OIL, GAS OR WATER RECORDS

CASING RECORD

FORMATION	CONTENT	FROM	TO	SIZE	POT IN	PULLED OUT
				8-5/8"	262'	

Describe in detail the manner in which the well was plugged, indicating where the mud fluid was placed and the method or methods used in introducing it into the hole. If cement or other plugs were used, state the character of same and depth placed, from feet to feet for each plug set.

Mud to 250', 35 sacks cement  
Mud to 40', plug, 1/4 sack hulls, 15 sacks cement  
2 sacks cement in rathole

(If additional description is necessary, use BACK of this sheet)

Name of Plugging Contractor  
Address

STATE OF KANSAS COUNTY OF SEDGWICK  
Don Gardner

(employee of owner) or (OWNER REPRESENTATIVE) of the above-described well, being first duly sworn on oath, says: That I have knowledge of the facts, statements, and matters herein contained and the log of the above-described well as filed and that the same are true and correct. So help me God.

(Signature) [Signature]  
Suite 250, 200 West Douglas, Wichita, Kansas (Address)

Witnessed and Sworn to before me this 19th day of March 19 75

My commission expires December 14, 1977

[Signature] Notary Public

RECEIVED  
STATE CORPORATION COMMISSION  
MAR 20 1975  
CONSERVATION DIVISION  
Wichita, Kansas

DRILLERS LOG

#2 BIRCHENOUGH  
C SE NE Section 27-33S-6W  
Harper County, Kansas

OPERATOR: Stelbar Oil Corporation  
Suite 950, 200 West Douglas  
Wichita, Kansas 67202

CONTRACTOR: Dunne-Gardner Petroleum, Inc.  
Suite 250, 200 West Douglas  
Wichita, Kansas 67202

COMMENCED: March 5, 1975


COMPLETED: March 16, 1975

CASING RECORD: 8-5/8" @ 262' w/175 sx

<u>FROM</u>	<u>TO</u>	<u>DESCRIPTION</u>
0	282	Red rock and shale
282	700	Shale
700	2028	Shale and lime
2028	3323	Lime and shale
3323	3460	Lime
3460	3775	Lime and shale
3775	4155	Lime
4155	4240	Lime and shale
4240	4388	Lime
4388	4448	Lime and shale
4448	4453	Lime
4453	4510	Lime and chert
4510	4528	Lime
4528		Rotary total depth


STATE OF KANSAS )  
) ss  
COUNTY OF SEDGWICK)

I hereby certify that the above is a true and correct log, to the best of my knowledge and belief.

  
\_\_\_\_\_  
Don Gardner

Subscribed and sworn to before me this 19th day of March, 1975.

My commission expires:  
December 14, 1977

  
\_\_\_\_\_  
Notary Public

RECEIVED  
STATE CORPORATION COMMISSION  
MAR 20 1975  
CONSERVATION DIVISION  
Wichita, Kansas