


STATE OF KANSAS  
STATE CORPORATION COMMISSION

WELL PLUGGING RECORD

Give All Information Completely  
Make Required Affidavit  
Mail or Deliver Report to  
Conservation Division  
State Corporation Comm.  
245 North Water  
Wichita, KS 67202

Barber County. Sec. 15 Twp. 32 Rge. 13WE/W  
Location as "NE/CNW $\frac{1}{4}$ SW $\frac{1}{4}$ " or footage from lines  
C SW SE

Lease Owner Patton Oil Company  
Lease Name Younger Well No. 1  
Office Address 5660 So. Syracuse Cr., Suite 200, Englewood  
Character of Well (Completed as Oil, Gas or Dry Hole) Co.



Locate well correctly on above  
Section Plat

Dry Hole  
Date Well completed 1-16-80 19  
Application for plugging filed 1-16-80 19  
Application for plugging approved 1-16-80 19  
Plugging commenced 1-16-80 19  
Plugging completed 1-16-80 19  
Reason for abandonment of well or producing formation

Dry Hole  
If a producing well is abandoned, date of last production  
N/A 19

Was permission obtained from the Conservation Division or  
its agents before plugging was commenced? yes

Name of Conservation Agent who supervised plugging of this well W. T. Owens  
Producing formation \_\_\_\_\_ Depth to top \_\_\_\_\_ Bottom \_\_\_\_\_ Total Depth of Well 4520'  
Show depth and thickness of all water, oil and gas formations.

OIL, GAS OR WATER RECORDS

CASING RECORD

FORMATION	CONTENT	FROM	TO	SIZE	PUT IN	PULLED OUT
Sand				8 5/8	405'	

Describe in detail the manner in which the well was plugged, indicating where the mud fluid  
was placed and the method or methods used in introducing it into the hold. If cement or other  
plugs were used, state the character of same and depth placed, from \_\_\_\_\_ feet to  
\_\_\_\_\_ feet for each plug set.

390' 40 sx  
40' 10 sx  
RH 5 sx

RECEIVED  
STATE CORPORATION COMMISSION

JAN 24 1980

CONSERVATION DIVISION  
KANSAS

(If additional description is necessary, use BACK of this sheet)


Name of Plugging Contractor Service Company

STATE OF Kansas COUNTY OF Sedgwick, ss.  
Paul A. Seymour, Jr. (employee of owner) or (owner or operator)  
of the above-described well, being first duly sworn on oath, says: That I have knowledge of  
the facts, statements, and matters herein contained and the log of the above-described well  
as filed and that the same are true and correct. So help me God.

(Signature) Paul A. Seymour, Jr.  
Box 8287, Munger Station, Wichita, Ks 67208  
(Address)

SUBSCRIBED AND SWORN TO before me this 22nd day of January, 19 80

My commission expires May 30, 1983



Ruth M. Bassett  
Ruth M. Bassett Notary Public.

# BIG SPRINGS DRILLING, INC.

SUITE 29 • 400 NORTH WOODLAWN • (316) 681-1732

P.O. BOX 8287  
MUNGER STATION  
WICHITA, KANSAS 67208

January 22, 1980

## DRILLERS LOG

Re: Younger # 1  
C SW SE  
Sec. 15- Twp 32s- Rq 13W  
Barber County, Kansas

OPERATOR: Patton Oil Company  
CONTRACTOR: Big Springs Drilling, Inc.  
COMMENCED: January 5, 1980  
COMPLETED: January 16, 1980

Surface Pipe: Set 405' of 8 5/8" w/300 sx Common 2% gel 3% ccl

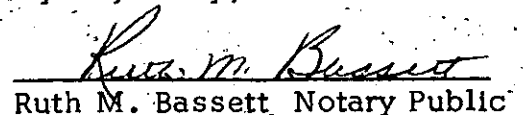
0	405	Clay, Shale & Sand
405	1530	Shale
1530	2045	Shale & Lime
2045	4520	Lime
4520		RTD

We certify that the above and foregoing is a true and correct copy of the log on the # 1 Younger located in Barber County, Kansas.

BIG SPRINGS DRILLING, INC.

  
Paul A. Seymour, Jr.

Subscribed and sworn to before me this 22nd day of January, 1980.

  
Ruth M. Bassett, Notary Public

My Commission Expires  
MAY 30, 1983  
RUTH M. BASSETT  
STATE NOTARY PUBLIC  
Sedgewick County, Kansas  
My Appt. Exp. \_\_\_\_\_

RECEIVED  
STATE CORPORATION COMMISSION

JAN 24 1980

CONSERVATION DIVISION  
Wichita, Kansas